

*Shree Mahavir Education Society's*  
**SANGHAVI COLLEGE OF ENGINEERING, NASHIK**  
*(Approved by AICTE, DTE & Affiliated to Savitribai Phule Pune University)*



**Supporting Documents for**  
**4.1 Physical Facilities (30)**

**4.1.1**

***Availability of adequate infrastructure and physical facilities viz., classrooms, laboratories, ICT facilities, cultural activities, gymnasium, yoga centre etc. in the institution (20)***

**Address:**  
***Sanghavi College of Engineering,***  
***Mhasrul-Varvandi Road, Varvandi, Nashik-422202 Maharashtra, India.***  
**Website: - [engineering.shreemahavir.org](http://engineering.shreemahavir.org)**

## **INDEX**

<b>Sr. No.</b>	<b>Content</b>	<b>Page No.</b>
<b>A) Infrastructure Details</b>		
1.	<i>Infrastructure Details in Measurement</i>	6
<b>B) Instructional Area</b>		
1	<i>Class Room</i>	12
2	<i>Tutorial Room</i>	13
3	<i>ICT Enabled Facility</i>	14
4	<i>Laboratory: Applied science and Humanities</i>	19
5	<i>Laboratory: Civil Engineering</i>	24
6	<i>Laboratory: Mechanical Engineering</i>	33
7	<i>Laboratory: Electrical Engineering</i>	42
8	<i>Laboratory: Computer Engineering</i>	51
9	<i>Workshop</i>	55
10	<i>Computer Centre</i>	57

**Address:**  
*Sanghavi College of Engineering,*  
*Mhasrul-Varvandi Road, Varvandi, Nashik-422202 Maharashtra, India.*  
**Website: - [engineering.shreemahavir.org](http://engineering.shreemahavir.org)**

<b>Sr. No.</b>	<b>Content</b>	<b>Page No.</b>
11	<i>Drawing Hall</i>	58
12	<i>Library &amp; Reading Area</i>	59
13	<i>Seminar Hall</i>	61
14	<i>Language Lab</i>	63
<b><i>C) Administrative Area</i></b>		
1	<i>Administrative Office</i>	65
2	<i>Principal Office</i>	66
3	<i>Board Room</i>	67
4	<i>Office all Inclusive</i>	68
5	<i>HOD Cabin &amp; department office of Civil Engineering</i>	70
6	<i>HOD Cabin &amp; department office of Mechanical Engineering</i>	71
7	<i>HOD Cabin &amp; department office of Electrical Engineering</i>	72
8	<i>HOD Cabin &amp; department office of Computer Engineering</i>	73
9	<i>Central Store</i>	74
10	<i>Maintenance Room</i>	75
11	<i>Security Cabin</i>	76

**Address:**  
**Sanghavi College of Engineering,**  
**Mhasrul-Varvandi Road, Varvandi, Nashik-422202 Maharashtra, India.**  
**Website: - [engineering.shreemahavir.org](http://engineering.shreemahavir.org)**

<b>Sr. No.</b>	<b>Content</b>	<b>Page No.</b>
12	<i>Housekeeping Room</i>	77
13	<i>Exam Control Office</i>	78
14	<i>Placement Office</i>	79
15	<i>Server Room</i>	80
16	<i>IQAC Room</i>	81
17	<i>Pantry for Staff</i>	82
18	<i>Faculty sitting</i>	83
<b><i>D) Amenities</i></b>		
1	<i>Girls Toilet</i>	85
2	<i>Boys Toilet</i>	86
3	<i>Boys common room</i>	87
4	<i>Girls common room</i>	88
5	<i>Cafeteria</i>	89
6	<i>First Aid cum Sick room</i>	90
7	<i>Stationary Store</i>	91
<b><i>E) Others</i></b>		

**Address:**  
*Sanghavi College of Engineering,*  
*Mhasrul-Varvandi Road, Varvandi, Nashik-422202 Maharashtra, India.*  
**Website: - [engineering.shreemahavir.org](http://engineering.shreemahavir.org)**

<b>Sr. No.</b>	<b>Content</b>	<b>Page No.</b>
1	<i>Parking</i>	93
2	<i>RO water filter Plant</i>	94
3	<i>Handle Bar in Water Closet</i>	95
4	<i>Generator</i>	96
5	<i>Buses</i>	97
6	<i>Ramp</i>	98
<b><i>F) Sports</i></b>		
1	<i>Sports Room</i>	101
2	<i>Ground</i>	102
3	<i>Turf</i>	103
4	<i>Indoor sports room</i>	104

**Address:**  
*Sanghavi College of Engineering,  
Mhasrul-Varvandi Road, Varvandi, Nashik-422202 Maharashtra, India.  
Website: - [engineering.shreemahavir.org](http://engineering.shreemahavir.org)*

*Shree Mahavir Education Society's*  
**SANGHAVI COLLEGE OF ENGINEERING, NASHIK**  
*(Approved by AICTE, DTE & Affiliated to Savitribai Phule Pune University)*

## ***A: Infrastructure Details In Measurements***

***Address:***  
***Sanghavi College of Engineering,***  
***Mhasrul-Varvandi Road, Varvandi, Nashik-422202 Maharashtra, India.***  
***Website: - [engineering.shreemahavir.org](http://engineering.shreemahavir.org)***

# INFRASTRUCTURE DETAILS IN MEASUREMENT

## A: INSTRUCTIONAL AREA

Sr. No.	Department	Area in Sqm
1	<b>Classroom (15)</b>	1500
2	<b>Tutorial Room (04)</b>	133
3	<b>Laboratory: First year Engineering</b>	
	Engineering Mechanics	66
	Physics Lab	85
	Chemistry Lab	85
	Basic Mechanical Engineering	80
4	<b>Laboratory: Civil Engineering</b>	
	Fluid Mechanics	85
	Geotechnical and Geology Lab	85
	Concrete Technology and Surveying Lab	85
	Strength of Materials	85
	Transportation Engineering	66
	Environmental Engineering	66
5	<b>Laboratory: Mechanical Engineering</b>	
	Computer Aided Engineering or Computer Aided Manufacturing	85
	Metrology and Quality Control	66
	Mechatronics Lab	75
	Applied Thermodynamics	80
	Hydraulic Pneumatic and Refrigeration & Air-conditioning	80
	Theory of Machines	100
6	<b>Laboratory: Electrical Engineering</b>	
	Network Analysis & Basic Electrical Engineering & Control System	66
	Analog and Digital Electronics & Power Electronics & Microprocessor and Microcontroller	66
	Electrical Machine 1 & 2	85

		Material Science and Power Electronics and Control	85
		Computer Lab/PLC SCADA	66
		Electrical Measurement Instrumentation & Switch Gear & Protection	66
<b>7</b>		<b>Laboratory: Computer Engineering</b>	
		Operating System	85
		Data Structure	85
		Project Lab	85
		Digital Electronics Lab	85
		Networking Lab	80
		Software Engineering Lab	85
<b>8</b>		<b>Workshop (2)</b>	254
<b>9</b>		<b>Computer Center</b>	185
<b>10</b>		<b>Drawing Hall</b>	132
<b>11</b>		<b>Library &amp; Reading Area</b>	428
<b>12</b>		<b>Seminar Hall (2)</b>	264
<b>13</b>		<b>Language Lab</b>	85



## **B: ADMINISTRATIVE AREA**

<b>Sr. No.</b>	<b>Department</b>	<b>Area in Sqm</b>
<b>1</b>	<b>Principal Office</b>	30
<b>2</b>	<b>Board Room</b>	30
<b>3</b>	<b>Office All Inclusive</b>	152
<b>4</b>	<b>Cabin</b>	
a)	Head Of Department of Civil Engineering and Department Office	40
b)	Head Of Department of Mechanical Engineering and Department Office	33
c)	Head Of Department of Electrical Engineering and Department Office	33
d)	Head Of Department of Computer Engineering and Department Office	33
<b>9</b>	<b>Central Stores</b>	30
<b>10</b>	<b>Maintenance</b>	10
<b>11</b>	<b>Security</b>	56
<b>12</b>	<b>Housekeeping</b>	10
<b>13</b>	<b>Examination Centre</b>	33
<b>14</b>	<b>Placement Office</b>	33
<b>15</b>	<b>Server room</b>	20
<b>16</b>	<b>Internal Quality Assurance Cell (IQAC)</b>	33
<b>17</b>	<b>Pantry for Staff</b>	10
<b>18</b>	<b>Faculty Room (57)</b>	285

### C: AMENITIES

Sr. No.	Department	Area in Sqm
1	Girls Toilet (4)	40
2	Boys Toilet (3)	40
3	Boys Common Room	40
4	Girls Common Room	40
5	Cafeteria	150
6	First Aid Cum Sick Room	33
7	A. Sports Room B. Ground C. Turf D. Indoor sports room	20 7412 250 100
8	Stationary Store	50

### D: Others

Sr. No	Department
1	Parking
2	RO Water filter plan
3	Handle Bar in Water closet
4	Generator
5	Buses
6	Ramp

*Shree Mahavir Education Society's*  
**SANGHAVI COLLEGE OF ENGINEERING, NASHIK**  
*(Approved by AICTE, DTE & Affiliated to Savitribai Phule Pune University)*

## ***B: Instructional Area***

***Address:***  
***Sanghavi College of Engineering,***  
***Mhasrul-Varvandi Road, Varvandi, Nashik-422202 Maharashtra, India.***  
***Website: - [engineering.shreemahavir.org](http://engineering.shreemahavir.org)***

# CLASSROOM





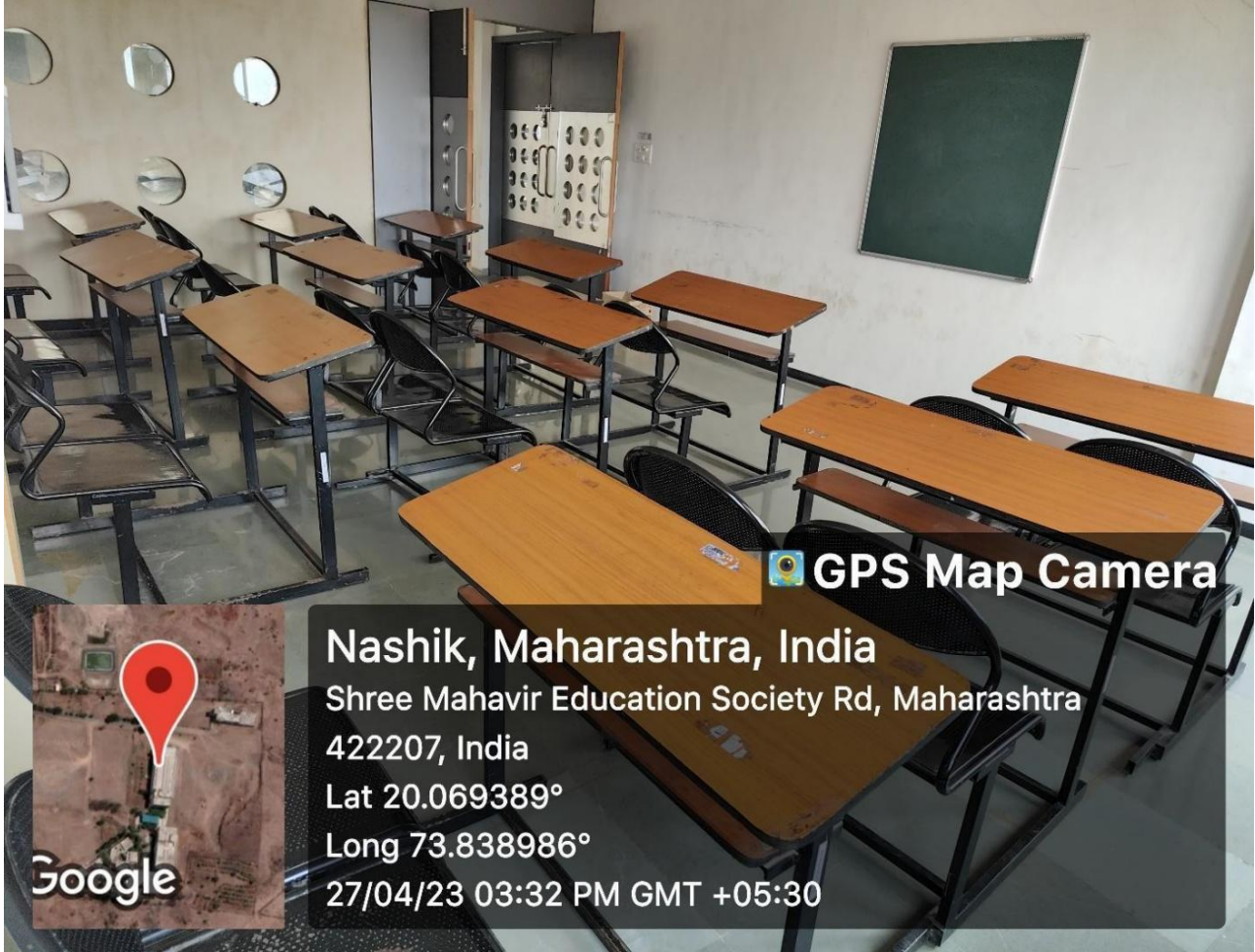
Nashik, Maharashtra, भारत  
Shree Mahavir Education Society Rd, Maharashtra 422207, भारत  
Lat 20.069421°  
Long 73.838983°  
22/03/24 11:19 AM GMT +05:30



Nashik, Maharashtra, भारत  
Shree Mahavir Education Society Rd, Maharashtra 422207, भारत  
Lat 20.069438°  
Long 73.83901°  
22/03/24 11:20 AM GMT +05:30



# TUTORIAL ROOM



GPS Map Camera

Nashik, Maharashtra, India

Shree Mahavir Education Society Rd, Maharashtra  
422207, India

Lat 20.069389°

Long 73.838986°

27/04/23 03:32 PM GMT +05:30



*Shree Mahavir Education Society's*  
**SANGHAVI COLLEGE OF ENGINEERING, NASHIK**  
*(Approved by AICTE, DTE & Affiliated to Savitribai Phule Pune University)*

## ***ICT Enabled Facilities***

***Address:***  
***Sanghavi College of Engineering,***  
***Mhasrul-Varvandi Road, Varvandi, Nashik-422202 Maharashtra, India.***  
***Website: - [engineering.shreemahavir.org](http://engineering.shreemahavir.org)***



# ICT Enabled Classroom

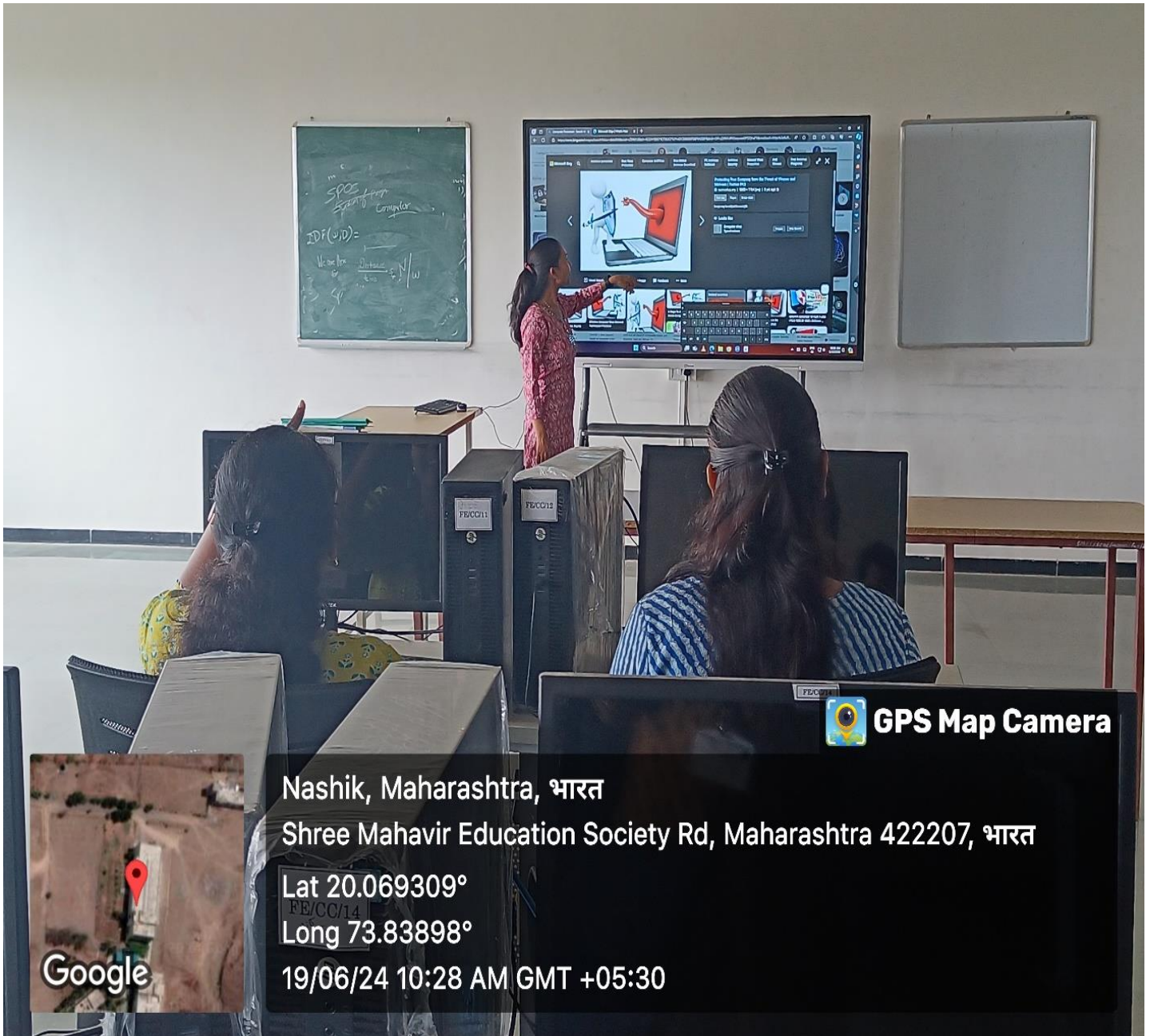


 **GPS Map Camera**



**Nashik, Maharashtra, India**  
Shree Mahavir Education Society Rd, Maharashtra 422207, India  
Lat 20.069391°  
Long 73.838945°  
19/06/24 10:38 AM GMT +05:30

# ICT Enabled Laboratory



 **GPS Map Camera**

Nashik, Maharashtra, भारत

Shree Mahavir Education Society Rd, Maharashtra 422207, भारत

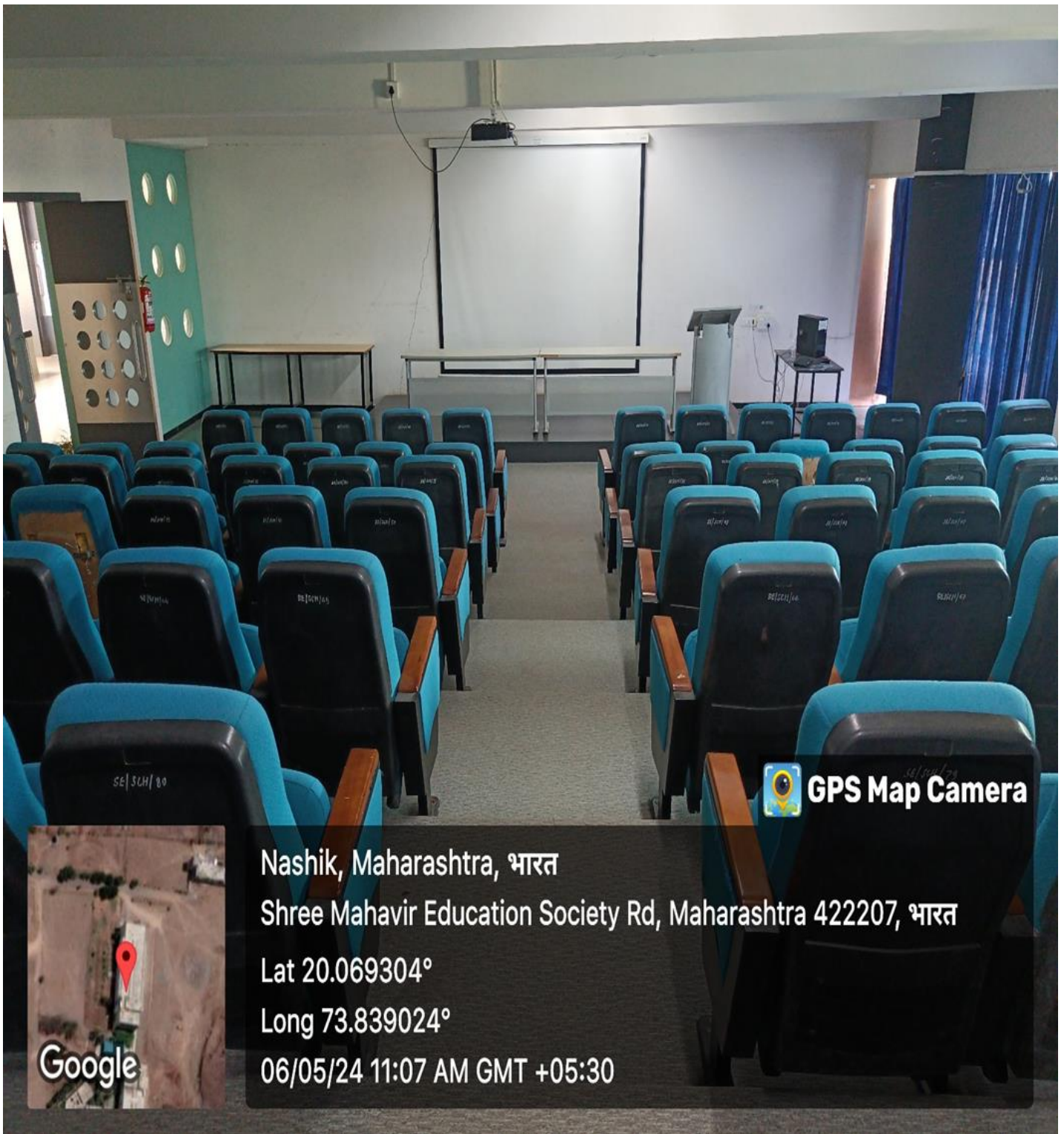
Lat 20.069309°

Long 73.83898°

19/06/24 10:28 AM GMT +05:30



# ICT Enabled Seminar Hall



**GPS Map Camera**



Nashik, Maharashtra, भारत

Shree Mahavir Education Society Rd, Maharashtra 422207, भारत

Lat 20.069304°

Long 73.839024°

06/05/24 11:07 AM GMT +05:30

# ICT Enabled Group Discussion Room



*Shree Mahavir Education Society's*  
**SANGHAVI COLLEGE OF ENGINEERING, NASHIK**  
*(Approved by AICTE, DTE & Affiliated to Savitribai Phule Pune University)*

***Laboratory: First Year  
Engineering***

***Address:***  
***Sanghavi College of Engineering,***  
***Mhasrul-Varvandi Road, Varvandi, Nashik-422202 Maharashtra, India.***  
***Website: - [engineering.shreemahavir.org](http://engineering.shreemahavir.org)***

## ENGINEERING MECHANICS LAB



## BASIC MECHANICAL ENGINEERING LAB



 **GPS Map Camera**

Nashik, Maharashtra, भारत

Shree Mahavir Education Society Rd, Maharashtra 422207, भारत

Lat 20.069222°

Long 73.839025°

26/04/24 10:47 AM GMT +05:30



**PHYSICS LAB**



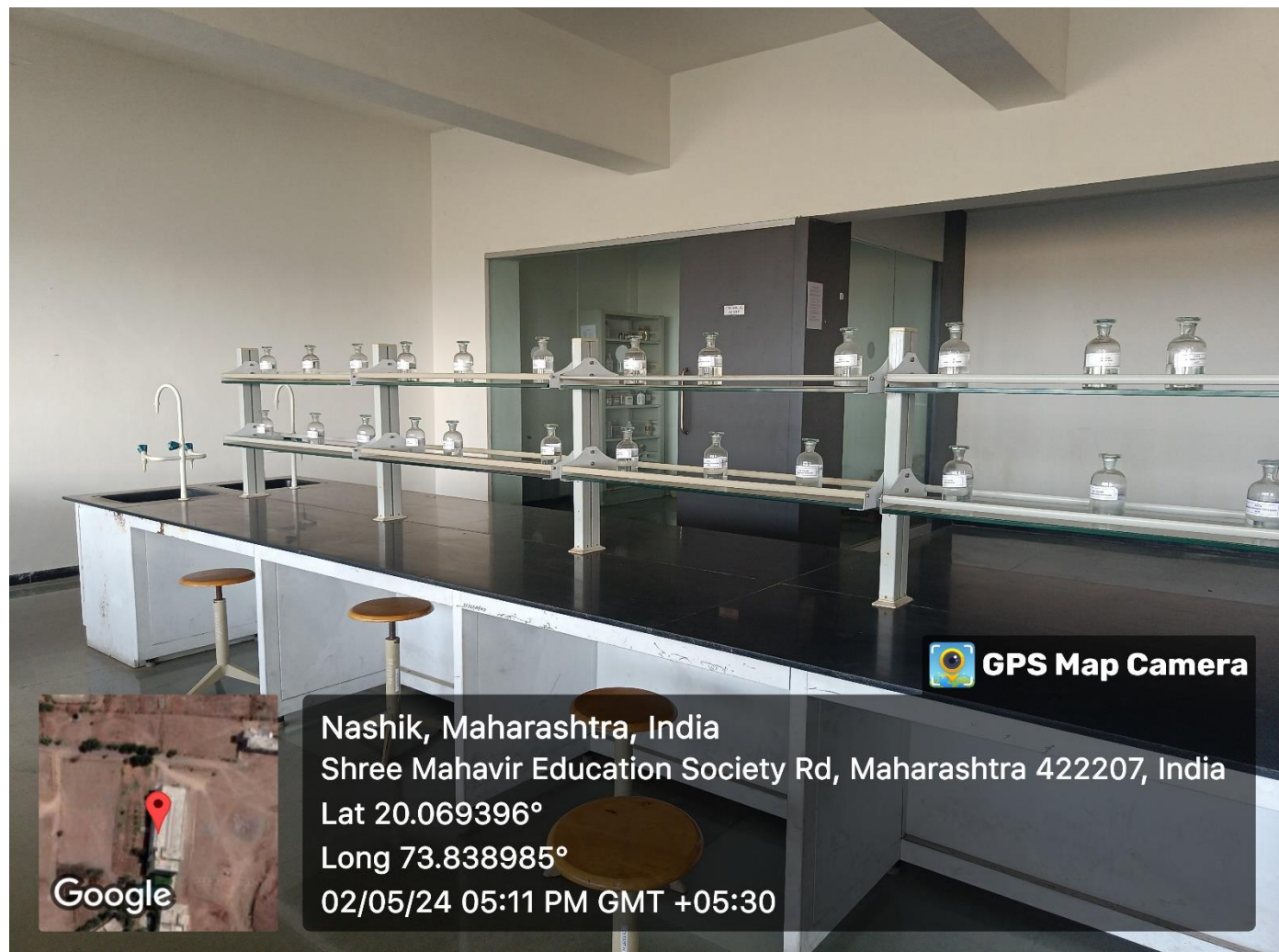
Nashik, Maharashtra, भारत  
Shree Mahavir Education Society Rd, Maharashtra 422207, भारत  
Lat 20.069451°  
Long 73.839°  
30/04/24 11:37 AM GMT +05:30



Nashik, Maharashtra, भारत  
Shree Mahavir Education Society Rd, Maharashtra 422207, भारत  
Lat 20.069426°  
Long 73.838991°  
02/05/24 05:10 PM GMT +05:30



## CHEMISTRY LAB



*Shree Mahavir Education Society's*  
**SANGHAVI COLLEGE OF ENGINEERING, NASHIK**  
*(Approved by AICTE, DTE & Affiliated to Savitribai Phule Pune University)*

## ***Laboratory: Civil Engineering***

***Address:***  
***Sanghavi College of Engineering,***  
***Mhasrul-Varvandi Road, Varvandi, Nashik-422202 Maharashtra, India.***  
***Website: - [engineering.shreemahavir.org](http://engineering.shreemahavir.org)***

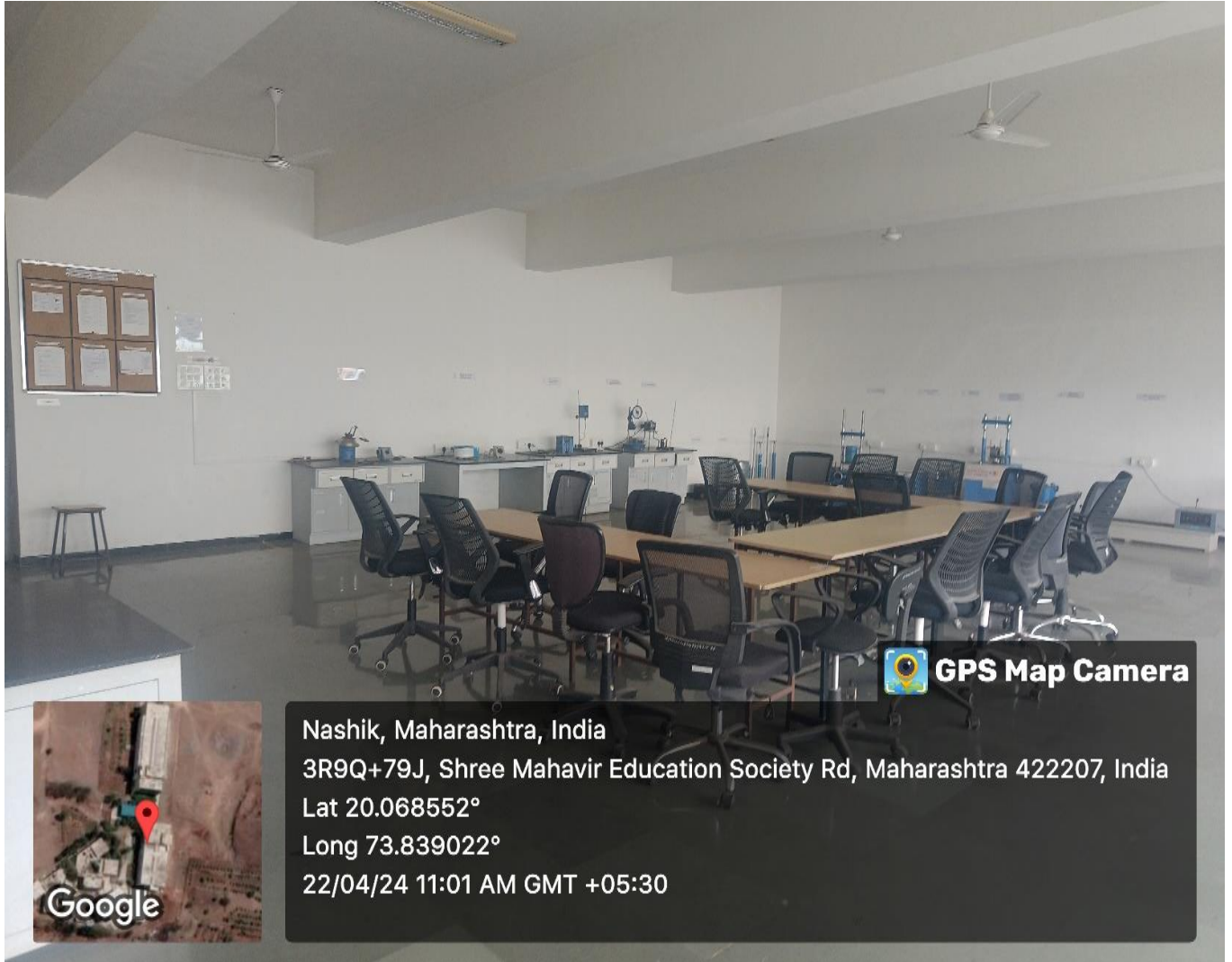
## ENGINEERING GEOLOGY LAB



## STRENGTH OF MATERIALS LAB



## TRANSPORTATION ENGINEERING LAB



**GPS Map Camera**



Nashik, Maharashtra, India

3R9Q+79J, Shree Mahavir Education Society Rd, Maharashtra 422207, India

Lat 20.068552°

Long 73.839022°

22/04/24 11:01 AM GMT +05:30

## FLUID MECHANICS/TURBO LAB



## CONCRETE LAB



 **GPS Map Camera**



Nashik, Maharashtra, India

Shree Mahavir Education Society Rd, Maharashtra 422207, India

Lat 20.069418°

Long 73.839031°

11/03/24 02:13 PM GMT +05:30

## SURVEYING LAB



GPS Map Camera

Nashik, Maharashtra, India

Shree Mahavir Education Society Rd, Maharashtra 422207, India

Lat 20.069562°

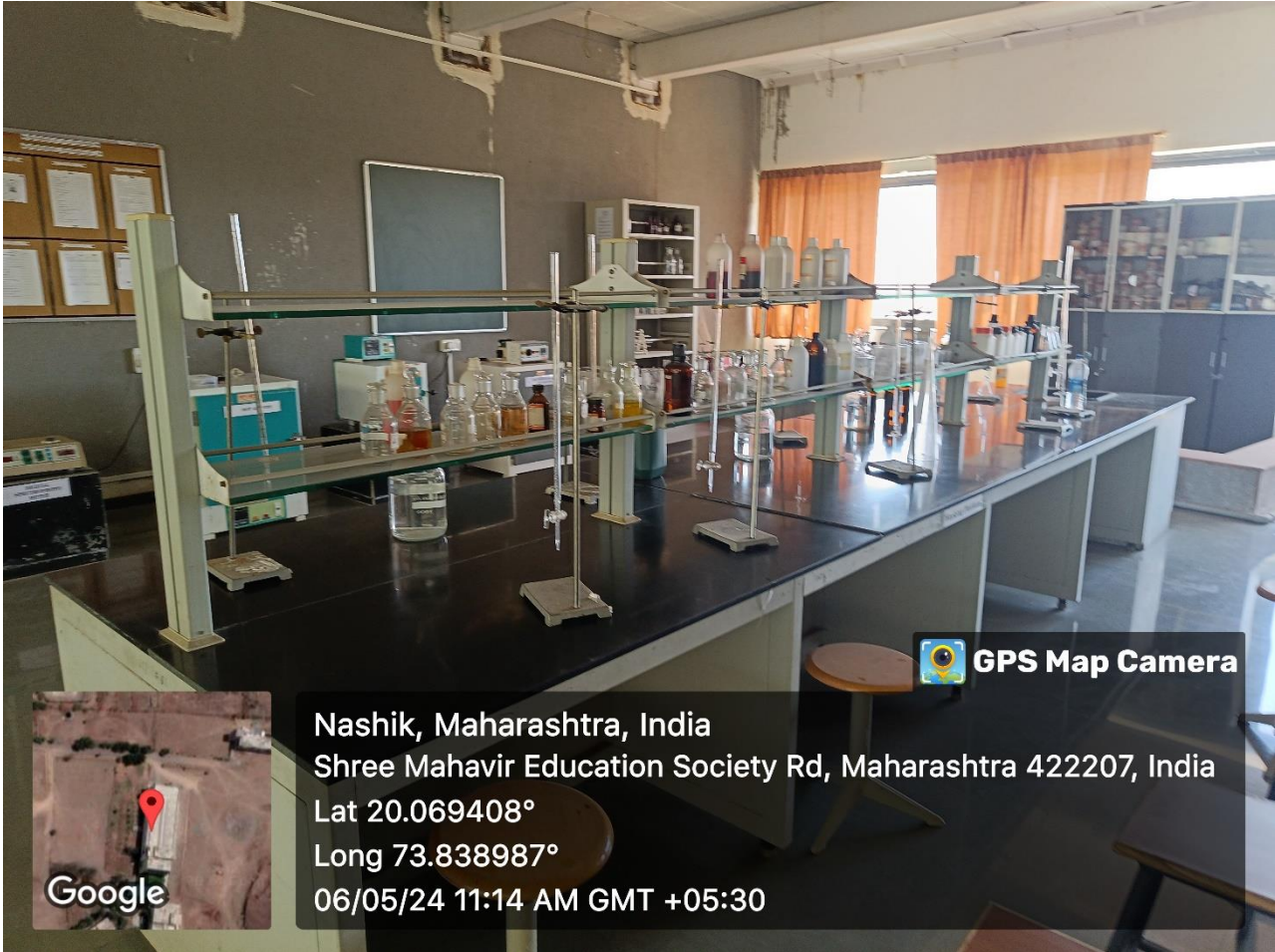
Long 73.83899°

11/03/24 02:15 PM GMT +05:30

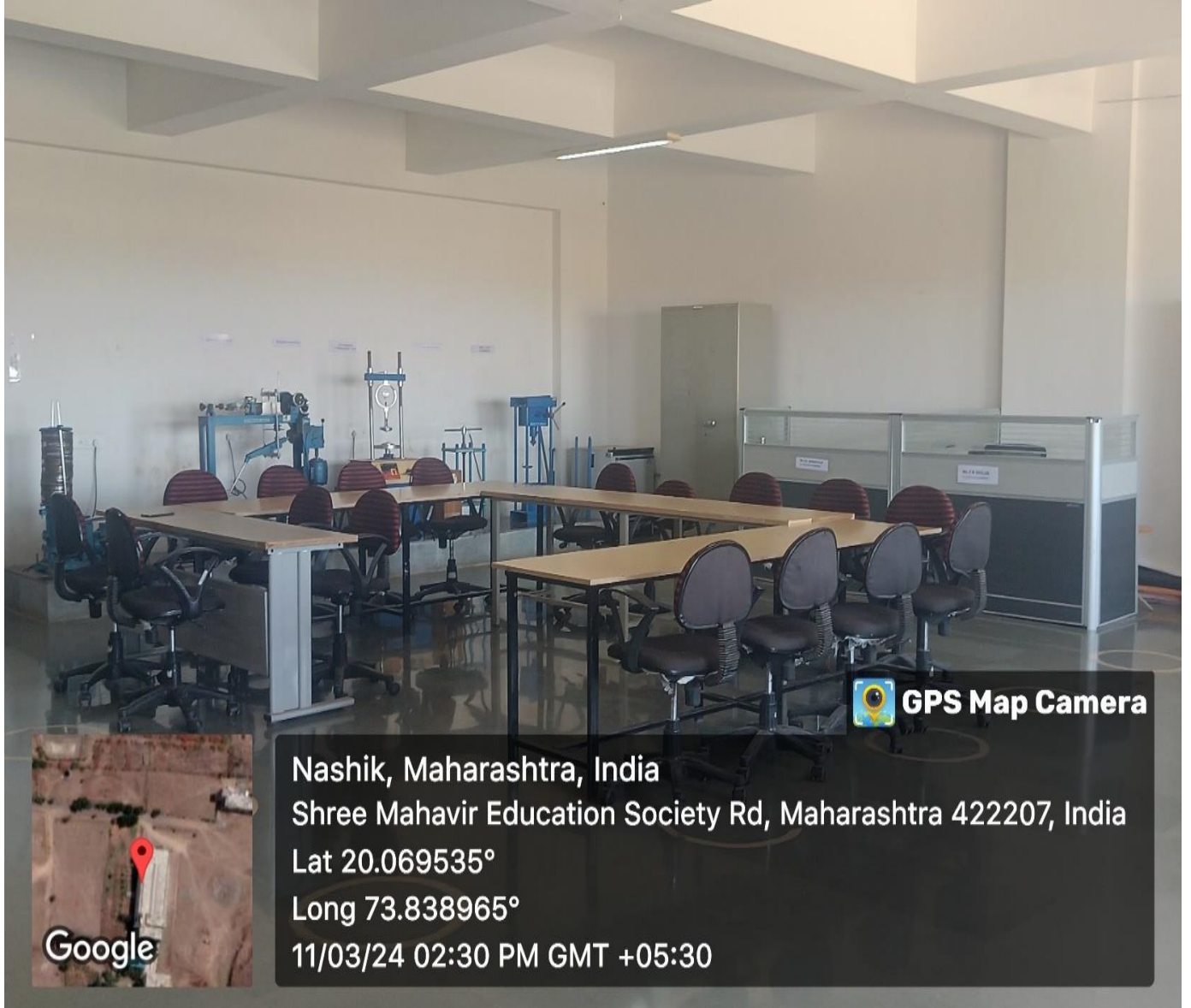
Google



# ENVIRONMENTAL ENGINEERING LAB



## GEOTECHNICAL ENGINEERING LAB



*Shree Mahavir Education Society's*  
**SANGHAVI COLLEGE OF ENGINEERING, NASHIK**  
*(Approved by AICTE, DTE & Affiliated to Savitribai Phule Pune University)*

***Laboratory: Mechanical  
Engineering***

***Address:***  
***Sanghavi College of Engineering,***  
***Mhasrul-Varvandi Road, Varvandi, Nashik-422202 Maharashtra, India.***  
***Website: - [engineering.shreemahavir.org](http://engineering.shreemahavir.org)***

## MECHATRONICS LAB



## HEAT TRANSFER & THERMODYNAMICS LAB



# METALLURGY LAB



 **GPS Map Camera**



Nashik, Maharashtra, भारत  
Shree Mahavir Education Society Rd, Maharashtra 422207, भारत  
Lat 20.069247°  
Long 73.839016°  
26/04/24 10:41 AM GMT +05:30

## METROLOGY QUALITY CONTROL LAB



 **GPS Map Camera**



Nashik, Maharashtra, India

Shree Mahavir Education Society Rd, Maharashtra 422207, India

Lat 20.069416°

Long 73.838936°

26/04/24 10:41 AM GMT +05:30

## REFRIGERATION & AIR CONDITIONING LAB





# CAD/CAM LAB



 **GPS Map Camera**

Nashik, Maharashtra, India  
Shree Mahavir Education Society Rd, Maharashtra 422207, India  
Lat 20.069408°  
Long 73.838924°  
26/04/24 10:57 AM GMT +05:30

## HYDRAULIC & PNEUMATIC LAB



## KINAMATICS OF MACHINERY LAB



 **GPS Map Camera**



**Nashik, Maharashtra, India**

Shree Mahavir Education Society Rd, Maharashtra  
422207, India

Lat 20.069337°

Long 73.839002°

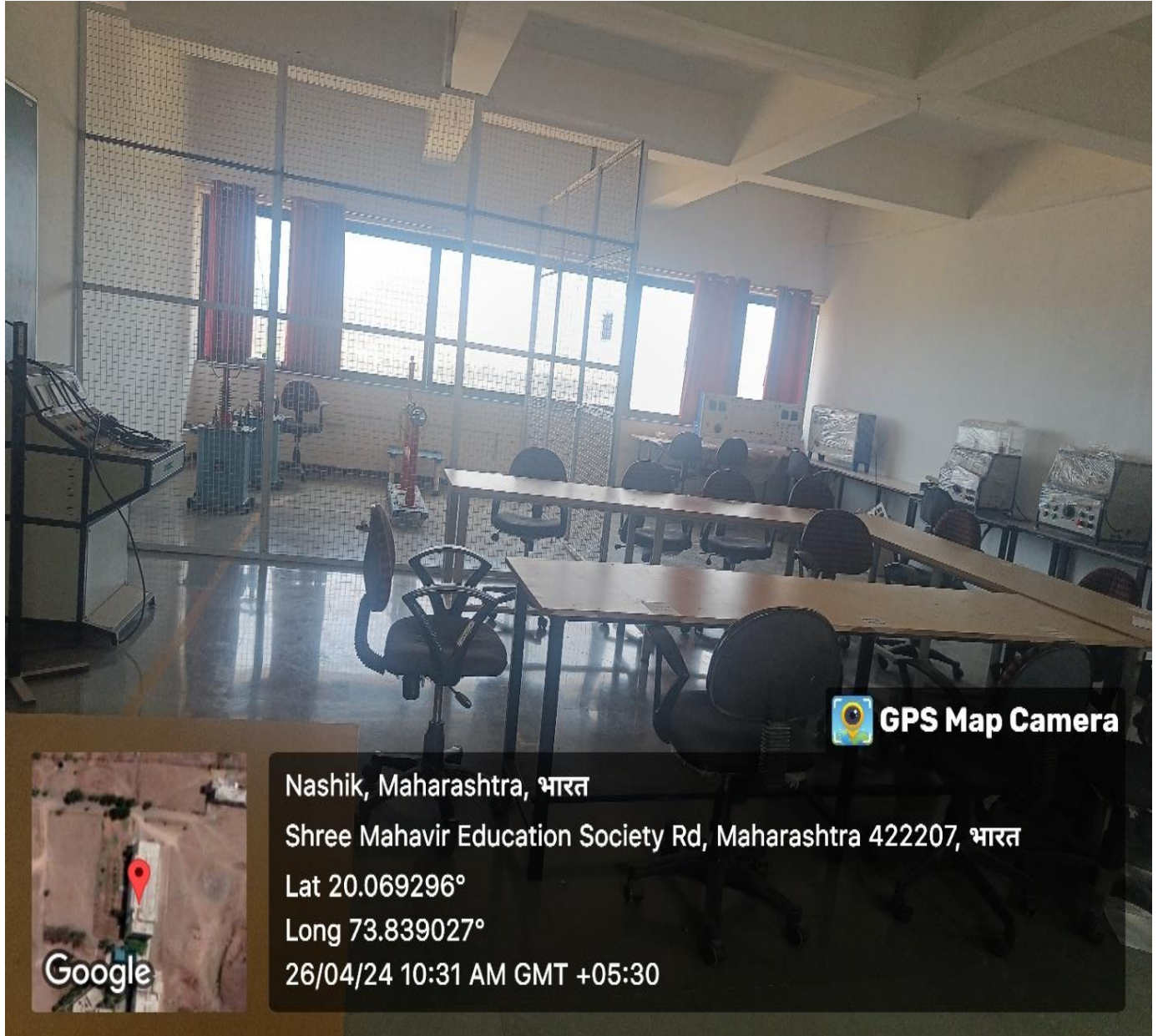
11/04/23 10:48 AM GMT +05:30

*Shree Mahavir Education Society's*  
**SANGHAVI COLLEGE OF ENGINEERING, NASHIK**  
*(Approved by AICTE, DTE & Affiliated to Savitribai Phule Pune University)*

## ***Laboratory: Electrical Engineering***

***Address:***  
***Sanghavi College of Engineering,***  
***Mhasrul-Varvandi Road, Varvandi, Nashik-422202 Maharashtra, India.***  
***Website: - [engineering.shreemahavir.org](http://engineering.shreemahavir.org)***

## POWER SYSTEM LAB



## PECD LAB




# ALTERNATING CURRENT LAB



Nashik, Maharashtra, India  
3R9Q+79J, Shree Mahavir Education Society Rd, Maharashtra 422207, India  
Lat 20.067676°  
Long 73.838465°  
20/06/24 01:57 PM GMT +05:30

## DIRECT CURRENT LAB





## ELECTRICAL COMPUTER LAB



 **GPS Map Camera**

Nashik, Maharashtra, India  
Shree Mahavir Education Society Rd, Maharashtra 422207, India  
Lat 20.069408°  
Long 73.838924°  
26/04/24 10:57 AM GMT +05:30

Google

## ELECTRONICS LAB



GPS Map Camera



Nashik, Maharashtra, India

Shree Mahavir Education Society Rd, Maharashtra 422207, India

Lat 20.069434°

Long 73.839079°

26/04/24 10:33 AM GMT +05:30

Google

# SWITCH GEAR LAB



 **GPS Map Camera**

Nashik, Maharashtra, India  
Shree Mahavir Education Society Rd, Maharashtra 422207, India  
Lat 20.06936°  
Long 73.839002°  
26/04/24 10:37 AM GMT +05:30



## MATERIAL SCIENCE LAB



 **GPS Map Camera**

Nashik, Maharashtra, भारत

Shree Mahavir Education Society Rd, Maharashtra 422207, भारत

Lat 20.069275°

Long 73.839025°

26/04/24 10:30 AM GMT +05:30



*Shree Mahavir Education Society's*  
**SANGHAVI COLLEGE OF ENGINEERING, NASHIK**  
*(Approved by AICTE, DTE & Affiliated to Savitribai Phule Pune University)*

## ***Laboratory: Computer Engineering***

***Address:***  
***Sanghavi College of Engineering,***  
***Mhasrul-Varvandi Road, Varvandi, Nashik-422202 Maharashtra, India.***  
***Website: - [engineering.shreemahavir.org](http://engineering.shreemahavir.org)***

## DATA STRUCTURE LAB



 **GPS Map Camera**



Nashik, Maharashtra, India  
Shree Mahavir Education Society Rd, Maharashtra 422207, India  
Lat 20.069408°  
Long 73.838924°  
26/04/24 10:57 AM GMT +05:30

## HARDWARE LAB



 **GPS Map Camera**



Nashik, Maharashtra, India

Shree Mahavir Education Society Rd, Maharashtra 422207, India

Lat 20.069461°

Long 73.83898°

26/04/24 10:59 AM GMT +05:30

## PROGRAMMING LANGUAGE LAB



 GPS Map Camera



Nashik, Maharashtra, भारत

Shree Mahavir Education Society Rd, Maharashtra 422207, भारत

Lat 20.069459°

Long 73.83898°

22/04/24 10:48 AM GMT +05:30



# WORKSHOP



# WORKSHOP



Nashik, Maharashtra, भारत  
Shree Mahavir Education Society Rd, Maharashtra 422207, भारत  
Lat 20.069365°  
Long 73.838969°  
08/05/24 10:56 AM GMT +05:30



Nashik, Maharashtra, भारत  
Shree Mahavir Education Society Rd, Maharashtra 422207, भारत  
Lat 20.069345°  
Long 73.838867°  
08/05/24 10:52 AM GMT +05:30

# COMPUTER CENTER

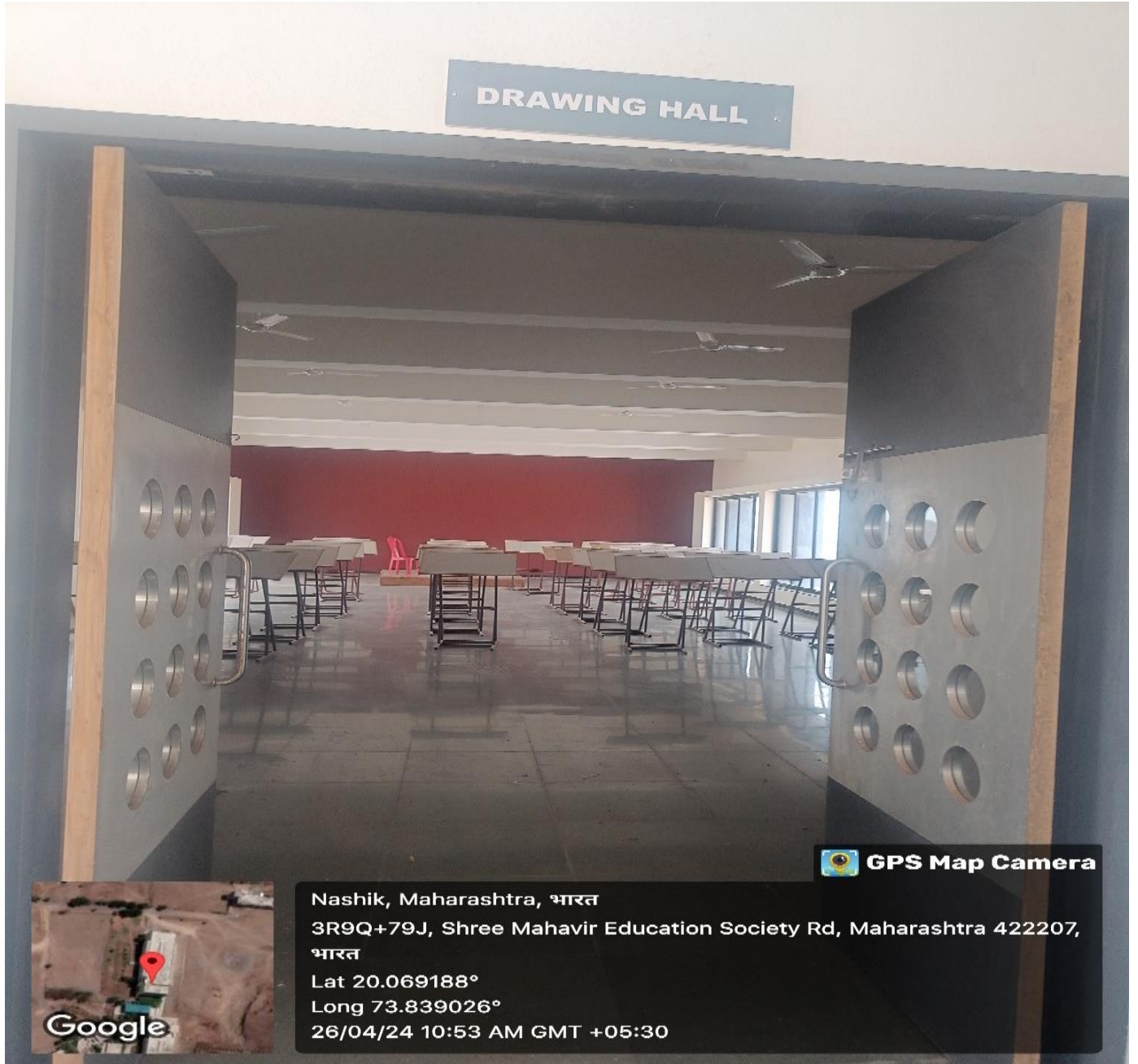


 **GPS Map Camera**



Nashik, Maharashtra, India  
Shree Mahavir Education Society Rd, Maharashtra 422207, India  
Lat 20.069428°  
Long 73.838997°  
26/04/24 11:05 AM GMT +05:30

## DRAWING HALL



 **GPS Map Camera**



Nashik, Maharashtra, भारत

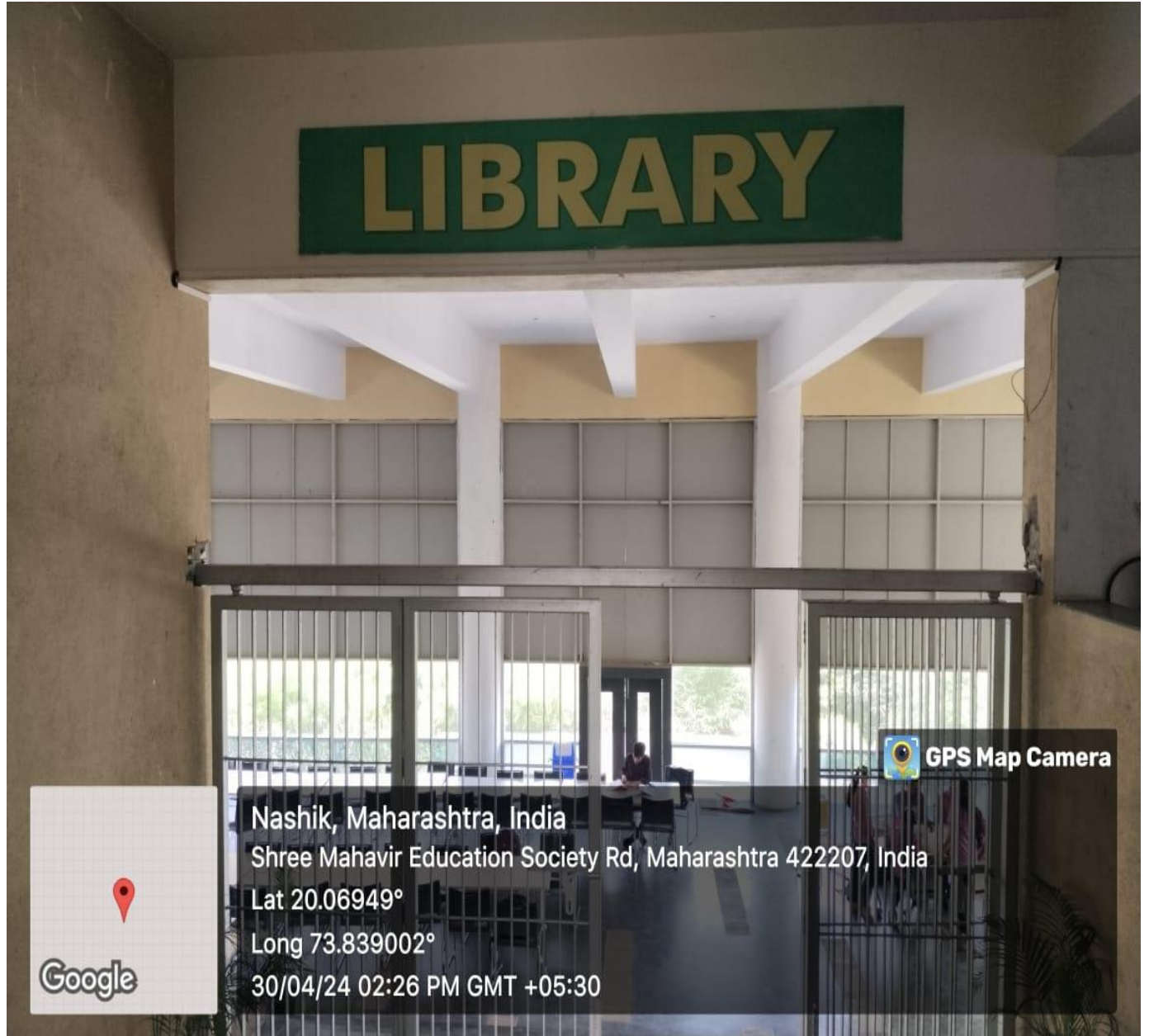
3R9Q+79J, Shree Mahavir Education Society Rd, Maharashtra 422207,  
भारत

Lat 20.069188°

Long 73.839026°

26/04/24 10:53 AM GMT +05:30

## LIBRARY & READING AREA



# READING AREA



 GPS Map Camera



Nashik, Maharashtra, India  
Shree Mahavir Education Society Rd, Maharashtra 422207, India  
Lat 20.06949°  
Long 73.839002°  
30/04/24 02:28 PM GMT +05:30

## SEMINAR HALL



GPS Map Camera



Nashik, Maharashtra, भारत

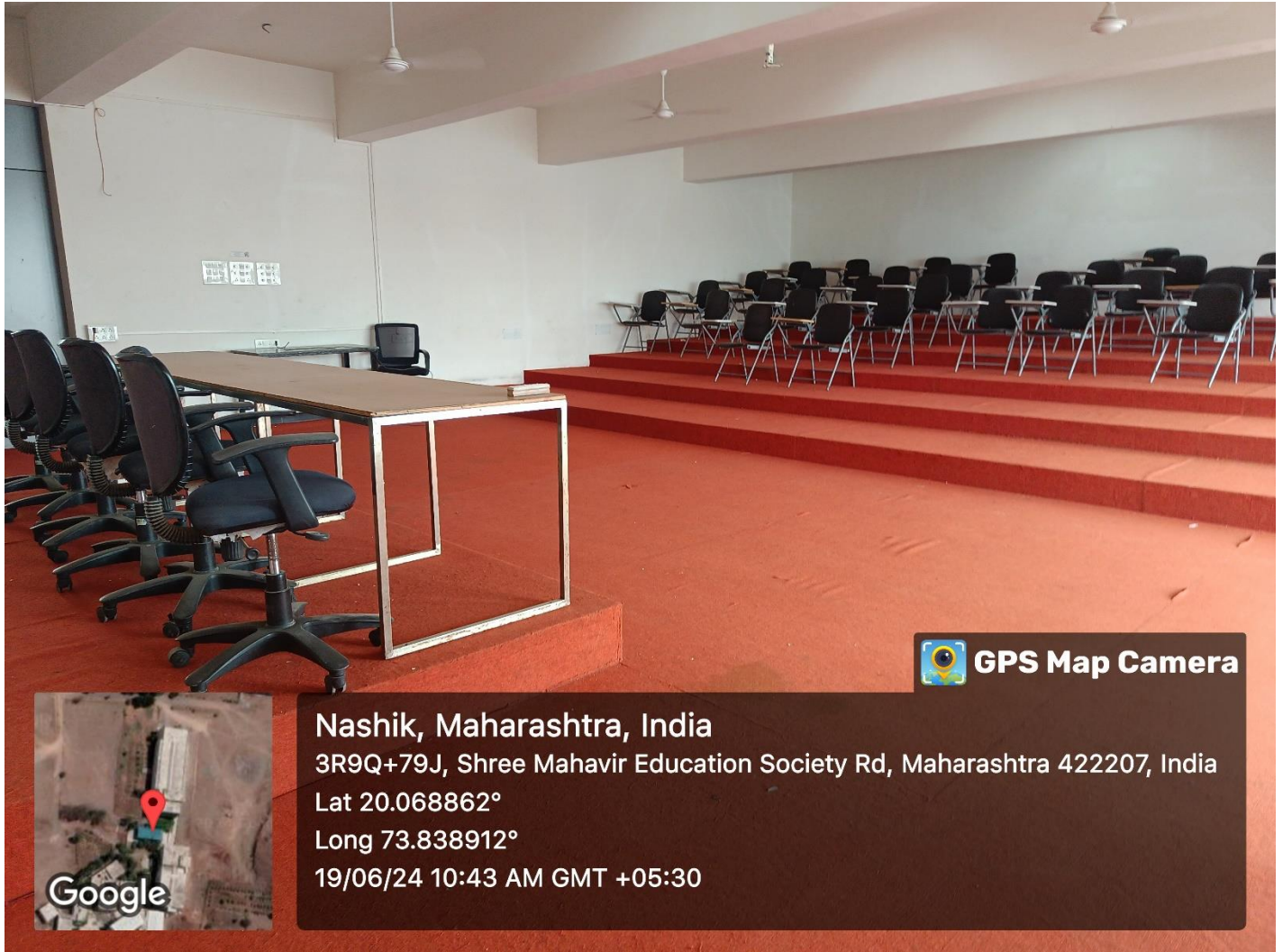
Shree Mahavir Education Society Rd, Maharashtra 422207, भारत


Lat 20.069304°

Long 73.839024°

06/05/24 11:07 AM GMT +05:30

## SEMINAR HALL 2



 **GPS Map Camera**



**Nashik, Maharashtra, India**

3R9Q+79J, Shree Mahavir Education Society Rd, Maharashtra 422207, India

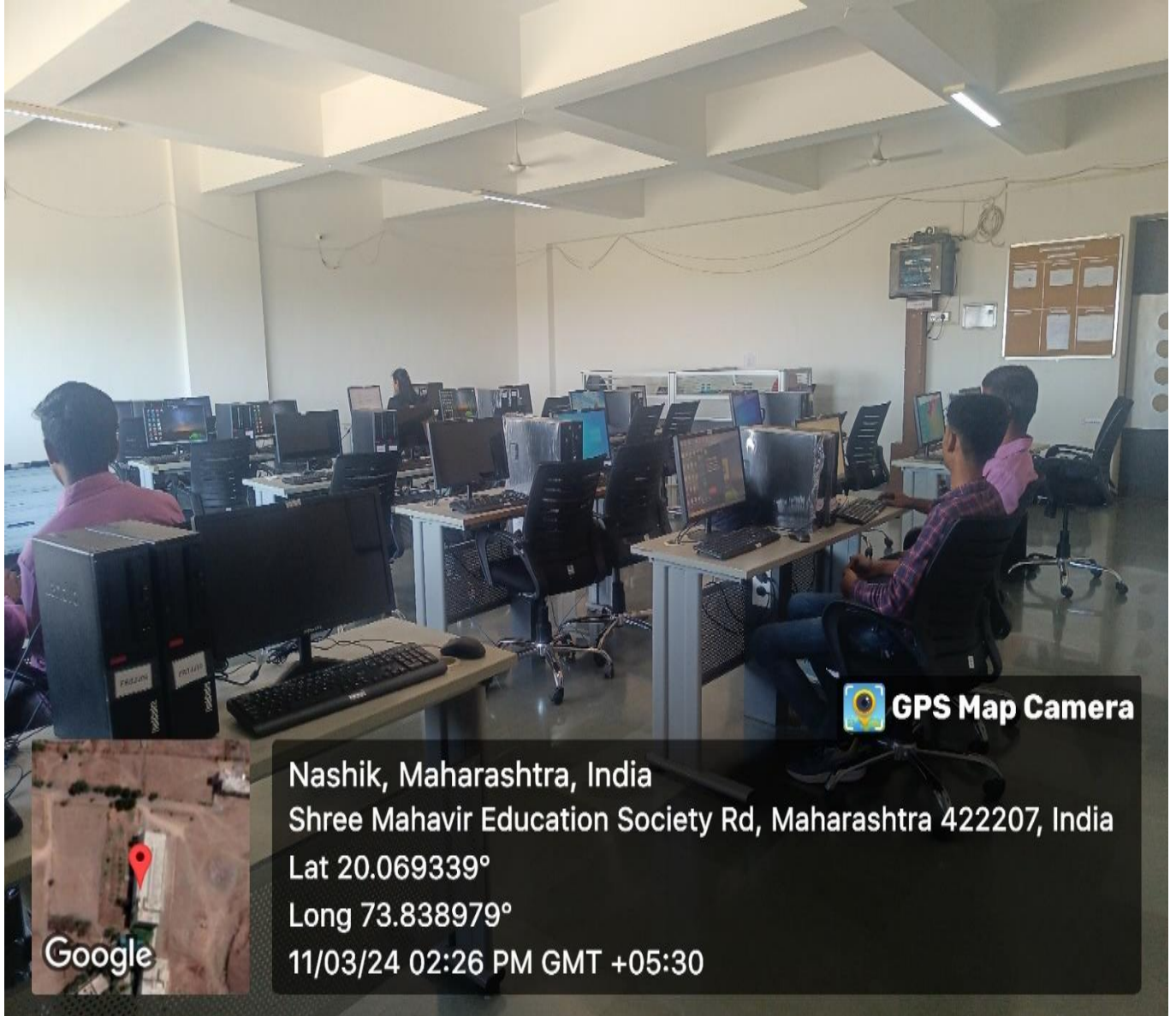
Lat 20.068862°

Long 73.838912°

19/06/24 10:43 AM GMT +05:30



## LANGUAGE LAB



*Shree Mahavir Education Society's*  
**SANGHAVI COLLEGE OF ENGINEERING, NASHIK**  
*(Approved by AICTE, DTE & Affiliated to Savitribai Phule Pune University)*

## ***C: Administrative Area***

***Address:***  
***Sanghavi College of Engineering,***  
***Mhasrul-Varvandi Road, Varvandi, Nashik-422202 Maharashtra, India.***  
***Website: - [engineering.shreemahavir.org](http://engineering.shreemahavir.org)***

# ADMINISTRATIVE AREA



# PRINCIPAL CABIN



 **GPS Map Camera**



**Nashik, Maharashtra, India**

3R9Q+79J, Shree Mahavir Education Society Rd, Maharashtra 422207, India

Lat 20.069126°

Long 73.83892°

02/05/24 05:17 PM GMT +05:30

# BOARD ROOM



Nashik, Maharashtra, India  
3R9Q+79J, Shree Mahavir Education Society Rd, Maharashtra  
422207, India  
Lat 20.068975°  
Long 73.839044°  
26/04/24 11:13 AM GMT +05:30

## OFFICE ALL INCLUSIVE



*Shree Mahavir Education Society's*  
**SANGHAVI COLLEGE OF ENGINEERING, NASHIK**  
*(Approved by AICTE, DTE & Affiliated to Savitribai Phule Pune University)*

## ***HOD Cabin***

***Address:***  
***Sanghavi College of Engineering,***  
***Mhasrul-Varvandi Road, Varvandi, Nashik-422202 Maharashtra, India.***  
***Website: - [engineering.shreemahavir.org](http://engineering.shreemahavir.org)***

## CIVIL DEPARTMENT HOD CABIN





## MECHANICAL DEPARTMENT HOD CABIN



 **GPS Map Camera**



Nashik, Maharashtra, भारत

3R9Q+79J, Shree Mahavir Education Society Rd, Maharashtra 422207, भारत

Lat 20.069159°

Long 73.83888°

26/04/24 10:43 AM GMT +05:30

## ELECTRICAL DEPARTMENT HOD CABIN



 **GPS Map Camera**



Nashik, Maharashtra, India


Shree Mahavir Education Society Rd, Maharashtra 422207, India

Lat 20.069429°

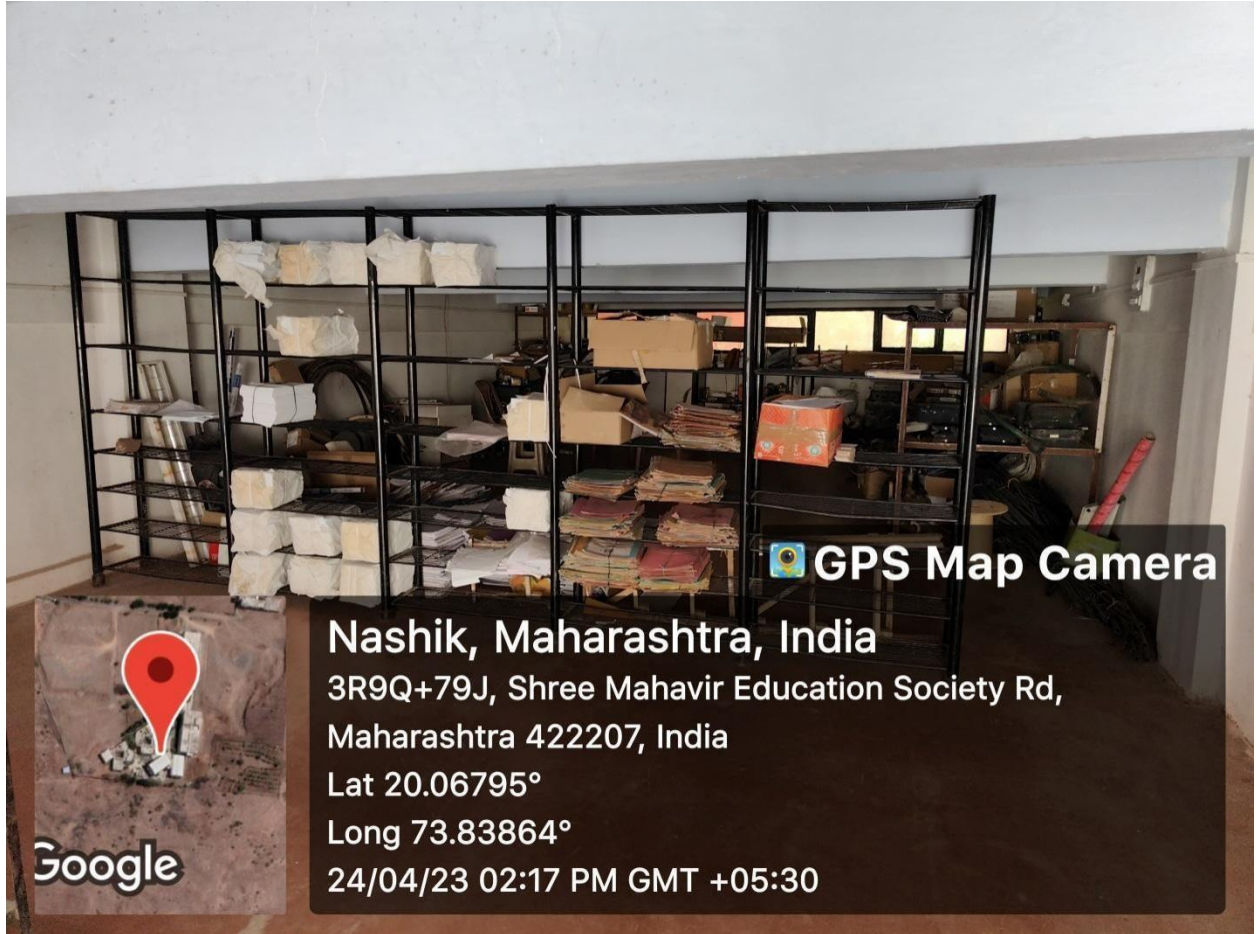
Long 73.838948°


26/04/24 10:38 AM GMT +05:30

## COMPUTER DEPARTMENT HOD CABIN



## CENTRAL STORE



 GPS Map Camera

**Nashik, Maharashtra, India**

3R9Q+79J, Shree Mahavir Education Society Rd,  
Maharashtra 422207, India

Lat 20.06795°

Long 73.83864°

24/04/23 02:17 PM GMT +05:30

Google

# MAINTENANCE ROOM




Nashik, Maharashtra, India  
3R9Q+79J, Shree Mahavir Education Society Rd, Maharashtra 422207, India  
Lat 20.067728°  
Long 73.83816°  
19/06/24 10:58 AM GMT +05:30

# SECURITY ROOM



Nashik, Maharashtra, India  
3R9P+QFW, Nashik, Maharashtra 422207, India  
Lat 20.070478°  
Long 73.836845°  
02/05/24 01:37 PM GMT +05:30

 GPS Map Camera

# HOUSEKEEPING ROOM

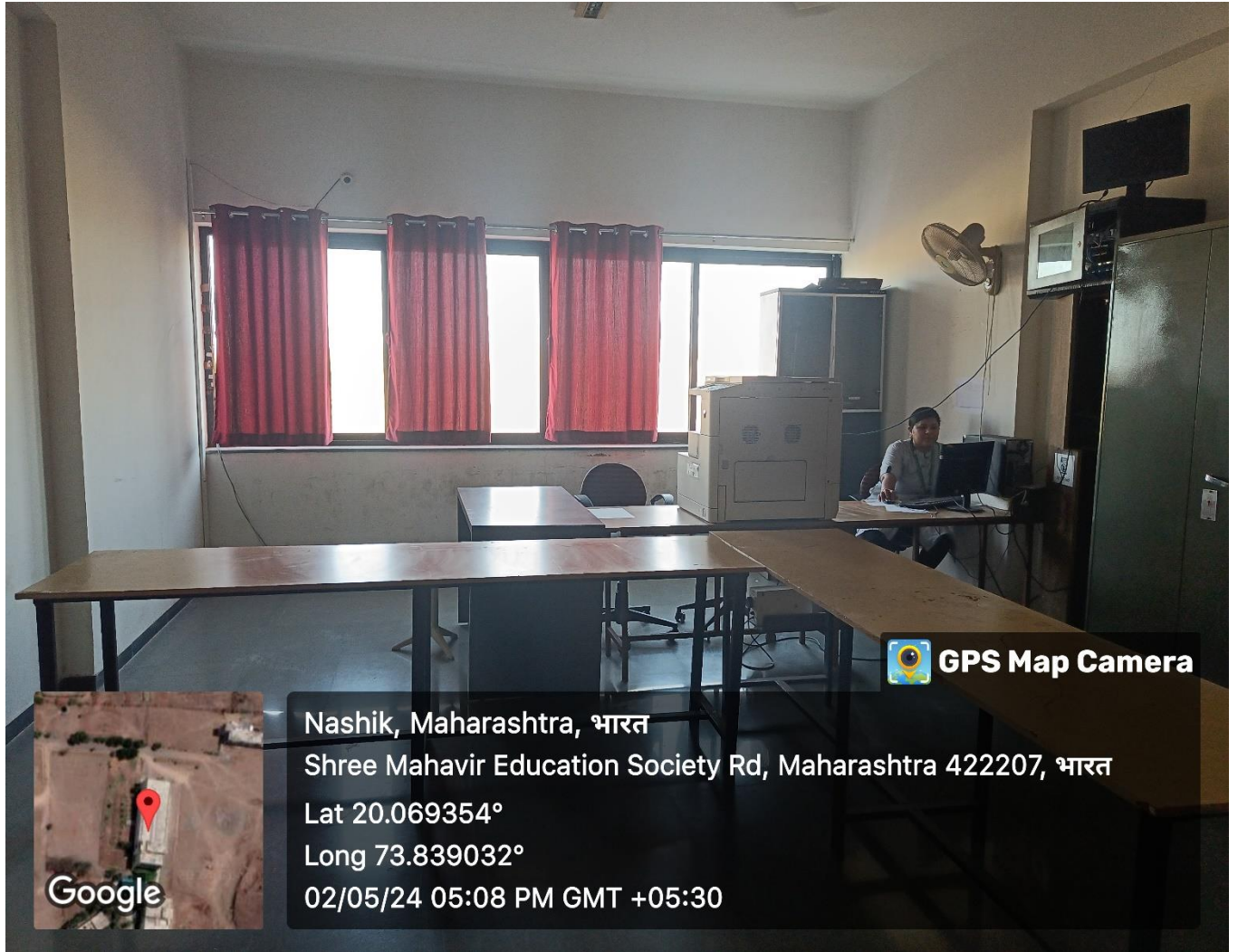


GPS Map Camera



**Nashik, Maharashtra, India**  
Shree Mahavir Education Society Rd, Maharashtra  
422207, India  
Lat 20.069569°  
Long 73.838923°  
27/04/23 02:14 PM GMT +05:30

## EXAMINATION CENTRE





# PLACEMENT OFFICE



# SERVER ROOM



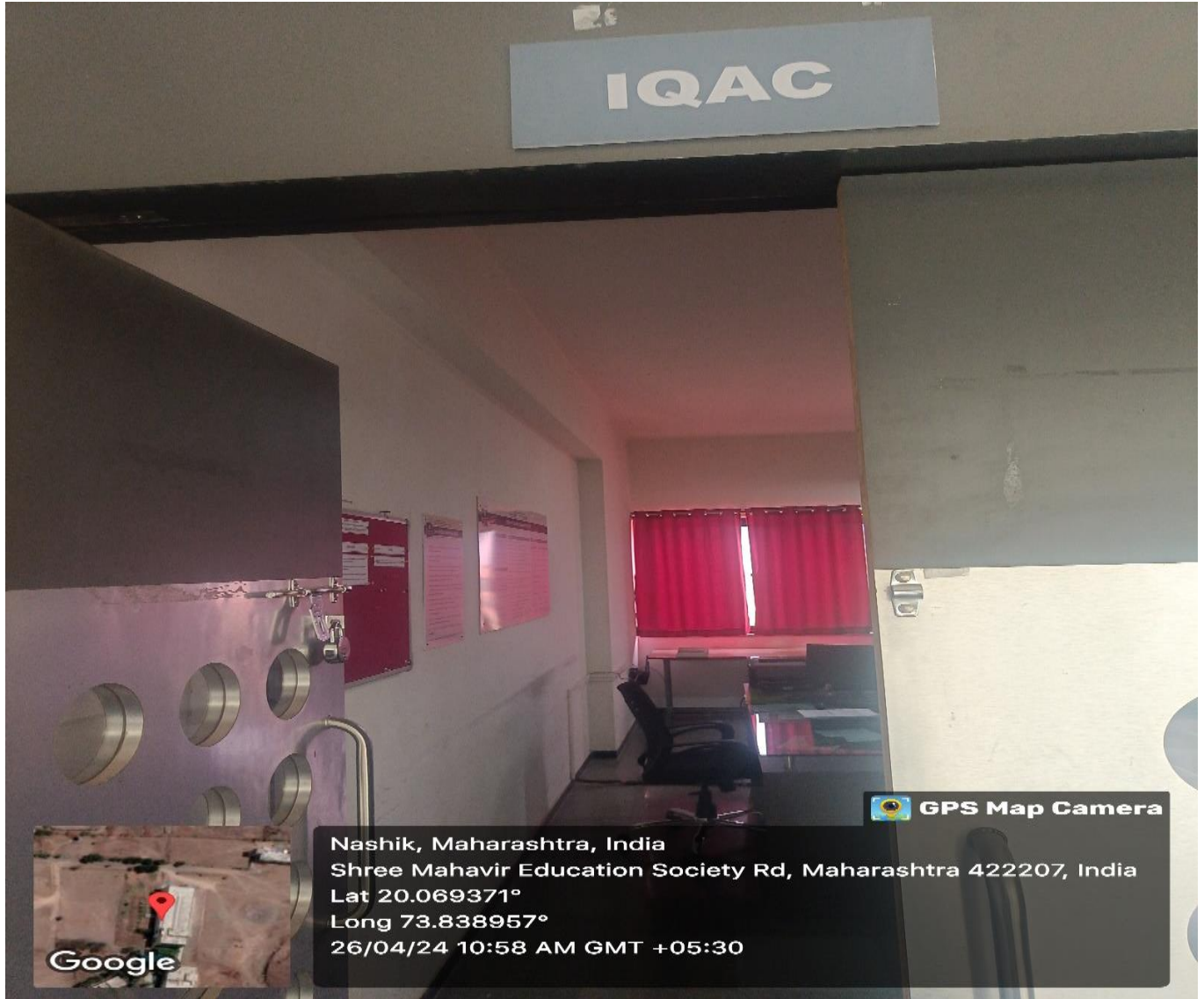
GPS Map Camera

Nashik, Maharashtra, India  
Shree Mahavir Education Society Rd, Maharashtra 422207, India  
Lat 20.069467°  
Long 73.839015°  
02/05/24 05:13 PM GMT +05:30



Google

## IQAC CELL



# PANTRY FOR STAFF



# FACULTY CABIN



 **GPS Map Camera**



**Nashik, Maharashtra, भारत**  
Shree Mahavir Education Society Rd, Maharashtra 422207, भारत  
Lat 20.069402°  
Long 73.83899°  
02/05/24 11:56 AM GMT +05:30


*Shree Mahavir Education Society's*  
**SANGHAVI COLLEGE OF ENGINEERING, NASHIK**  
*(Approved by AICTE, DTE & Affiliated to Savitribai Phule Pune University)*

## ***D: Amenities***

***Address:***  
***Sanghavi College of Engineering,***  
***Mhasrul-Varvandi Road, Varvandi, Nashik-422202 Maharashtra, India.***  
***Website: - [engineering.shreemahavir.org](http://engineering.shreemahavir.org)***

**GIRLS TOILET**

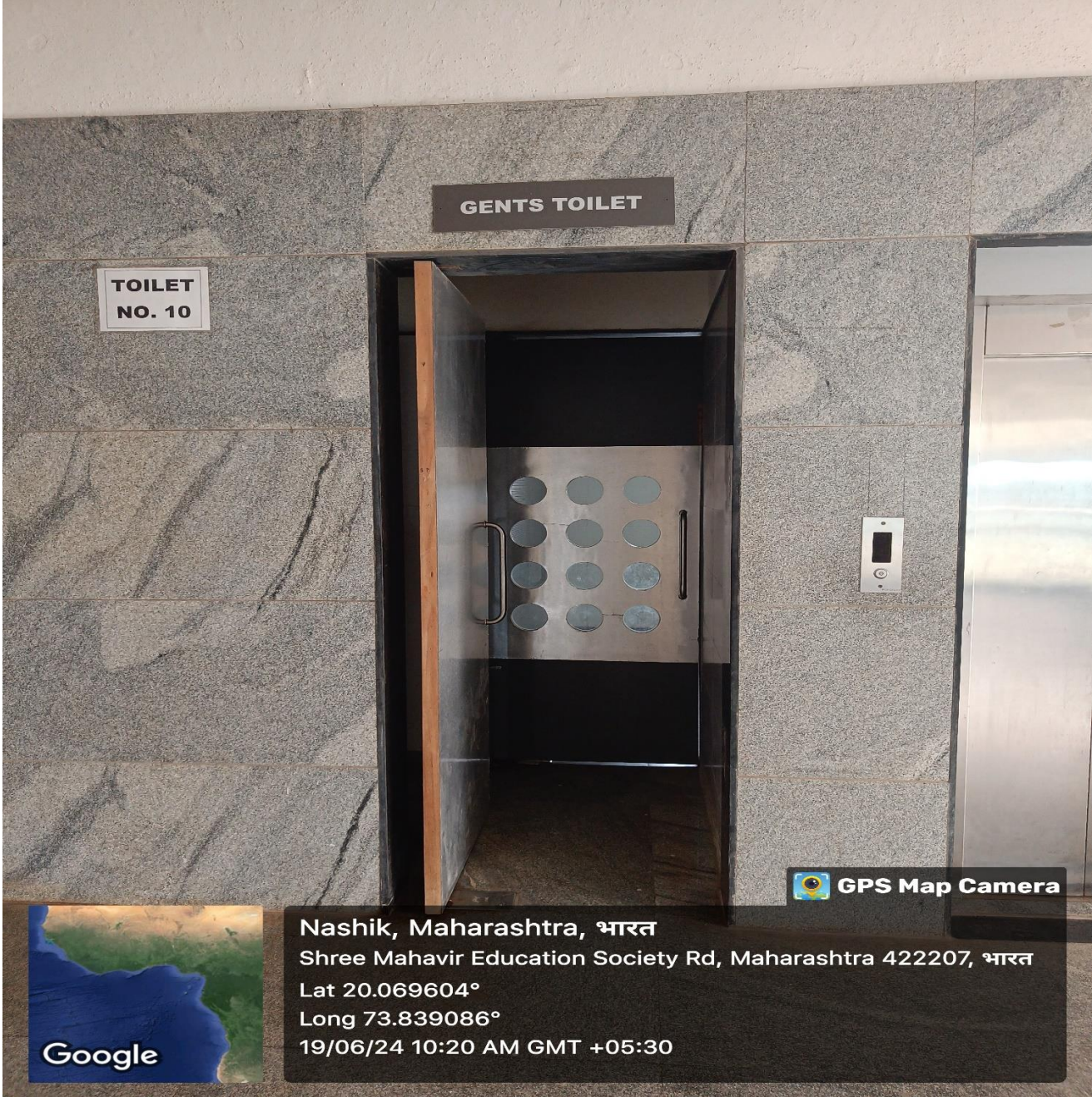


 **GPS Map Camera**



**Nashik, Maharashtra, India**  
3R9Q+79J, Shree Mahavir Education Society Rd, Maharashtra 422207,  
India  
Lat 20.068983°  
Long 73.839034°  
02/05/24 05:15 PM GMT +05:30

# BOYS TOILET



**Nashik, Maharashtra, भारत**  
Shree Mahavir Education Society Rd, Maharashtra 422207, भारत  
Lat 20.069604°  
Long 73.839086°  
19/06/24 10:20 AM GMT +05:30



**GIRLS COMMON ROOM**



 **GPS Map Camera**



**Nashik, Maharashtra, भारत**  
3R9Q+79J, Shree Mahavir Education Society Rd, Maharashtra 422207,  
भारत  
Lat 20.069109°  
Long 73.839007°  
06/05/24 11:06 AM GMT +05:30

**LIFT**



**LIFT**

1

 **GPS Map Camera**



**Nashik, Maharashtra, भारत**  
Shree Mahavir Education Society Rd, Maharashtra 422207, भारत  
Lat 20.069402°  
Long 73.839037°  
06/05/24 11:08 AM GMT +05:30

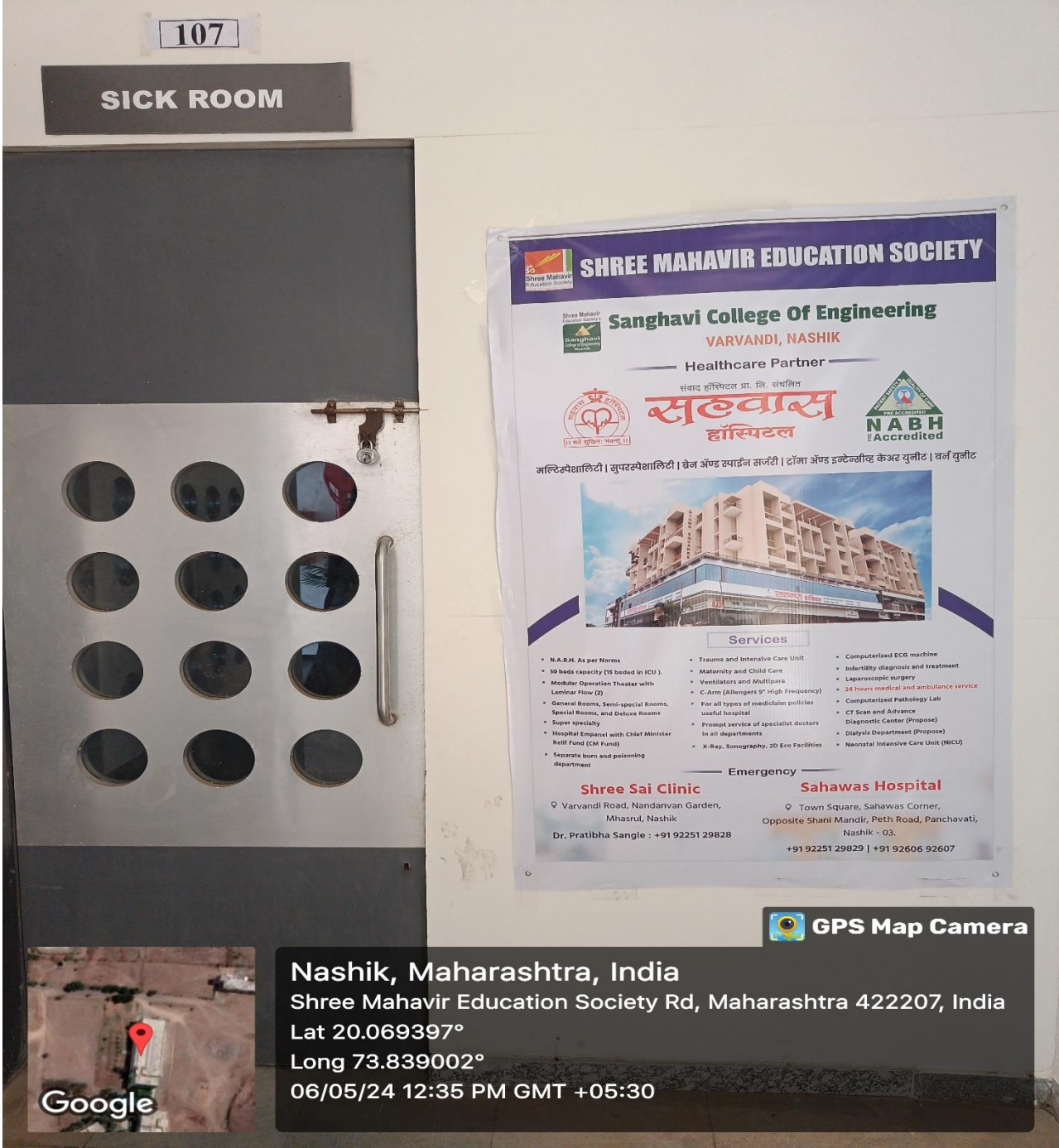
# CAFETERIA



 **GPS Map Camera**

Nashik, Maharashtra, India  
Shree Mahavir Education Society Rd, Maharashtra 422207, India  
Lat 20.069345°  
Long 73.839064°  
23/04/24 02:50 PM GMT +05:30

# FIRST AID CUM SICK ROOM



107

SICK ROOM

**SHREE MAHAVIR EDUCATION SOCIETY**

**Sanghavi College Of Engineering**  
VARVANDI, NASHIK

Healthcare Partner  
संवाद हॉस्पिटल प्रा. लि. संचालित

**सहवास हॉस्पिटल**

मल्टिस्पेशलिटी | सुपरस्पेशलिटी | वेज अॅण्ड स्पार्इन सर्जरी | टॉगा अॅण्ड इन्टेन्सिव्ह केअर युनिट | बर्न युनिट

**Services**

- N.A.B.H. As per Norms
- 50 beds capacity (18 bedded in ICU)
- Modular Operation Theater with Laminar Flow (2)
- General Rooms, Semi-special Rooms, Special Rooms, and Deluxe Rooms
- Super speciality
- Hospital Empower with Chief Minister Relief Fund (CM Fund)
- Separate burn and poisoning department
- Trauma and Intensive Care Unit
- Maternity and Child Care
- Ventilators and Multiplex
- C.Arm (Allengers 9" High Frequency)
- For all types of mediclaim policies useful hospital
- Prompt service of specialist doctors in all departments
- X-Ray, Sonography, 2D Eco Facilities
- Computerized ECG machine
- Infertility diagnosis and treatment
- Laparoscopic surgery
- 24 hours medical and ambulance service
- Computerized Pathology Lab
- CT Scan and Advance Diagnostic Center (Propose)
- Dialysis Department (Propose)
- Neonatal Intensive Care Unit (NICU)

**Emergency**

**Shree Sai Clinic**  
Varvandi Road, Nandanvan Garden, Mhasrul, Nashik  
Dr. Pratibha Sangale : +91 92251 29828

**Sahawas Hospital**  
Town Square, Sahawas Corner, Opposite Shani Mandir, Peth Road, Panchavati, Nashik - 03.  
+91 92251 29829 | +91 92606 92607

GPS Map Camera



Nashik, Maharashtra, India  
Shree Mahavir Education Society Rd, Maharashtra 422207, India  
Lat 20.069397°  
Long 73.839002°  
06/05/24 12:35 PM GMT +05:30

# STATIONARY STORE



 **GPS Map Camera**

**Nashik, Maharashtra, India**  
3R9Q+79J, Shree Mahavir Education Society Rd, Maharashtra 422207, India  
Lat 20.067613°  
Long 73.838385°  
19/06/24 11:00 AM GMT +05:30



*Shree Mahavir Education Society's*  
**SANGHAVI COLLEGE OF ENGINEERING, NASHIK**  
*(Approved by AICTE, DTE & Affiliated to Savitribai Phule Pune University)*

***E: Others***

***Address:***  
***Sanghavi College of Engineering,***  
***Mhasrul-Varvandi Road, Varvandi, Nashik-422202 Maharashtra, India.***  
***Website: - [engineering.shreemahavir.org](http://engineering.shreemahavir.org)***

# PARKING




GPS Map Camera



Nashik, Maharashtra, India  
3R9P+QFW, Nashik, Maharashtra 422207, India  
Lat 20.070476°  
Long 73.836838°  
02/05/24 01:37 PM GMT +05:30

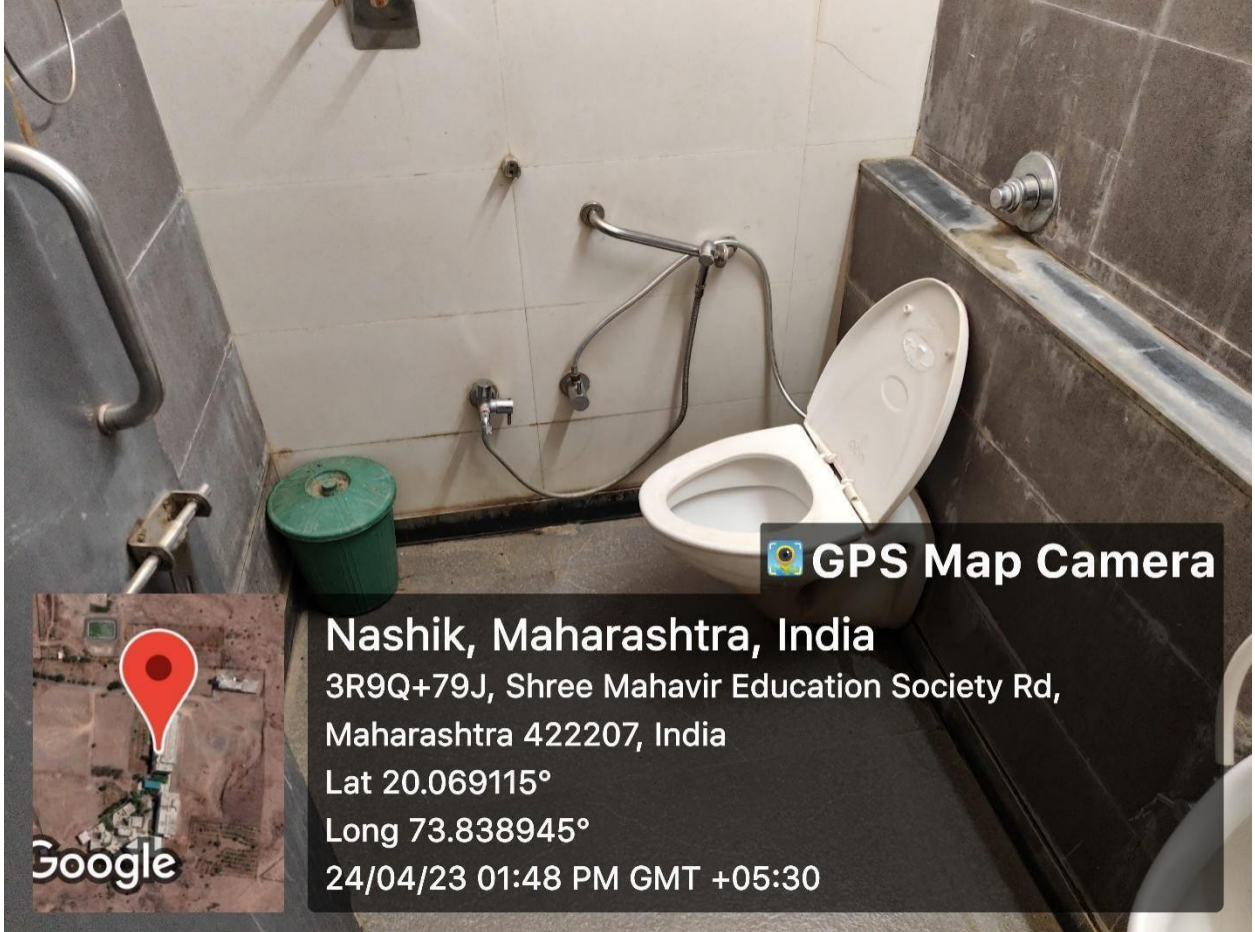
Google

## RO WATER FILTER PLANT





## HANDLE BAR IN W/C



# GENRATOR



 **GPS Map Camera**



**Nashik, Maharashtra, India**

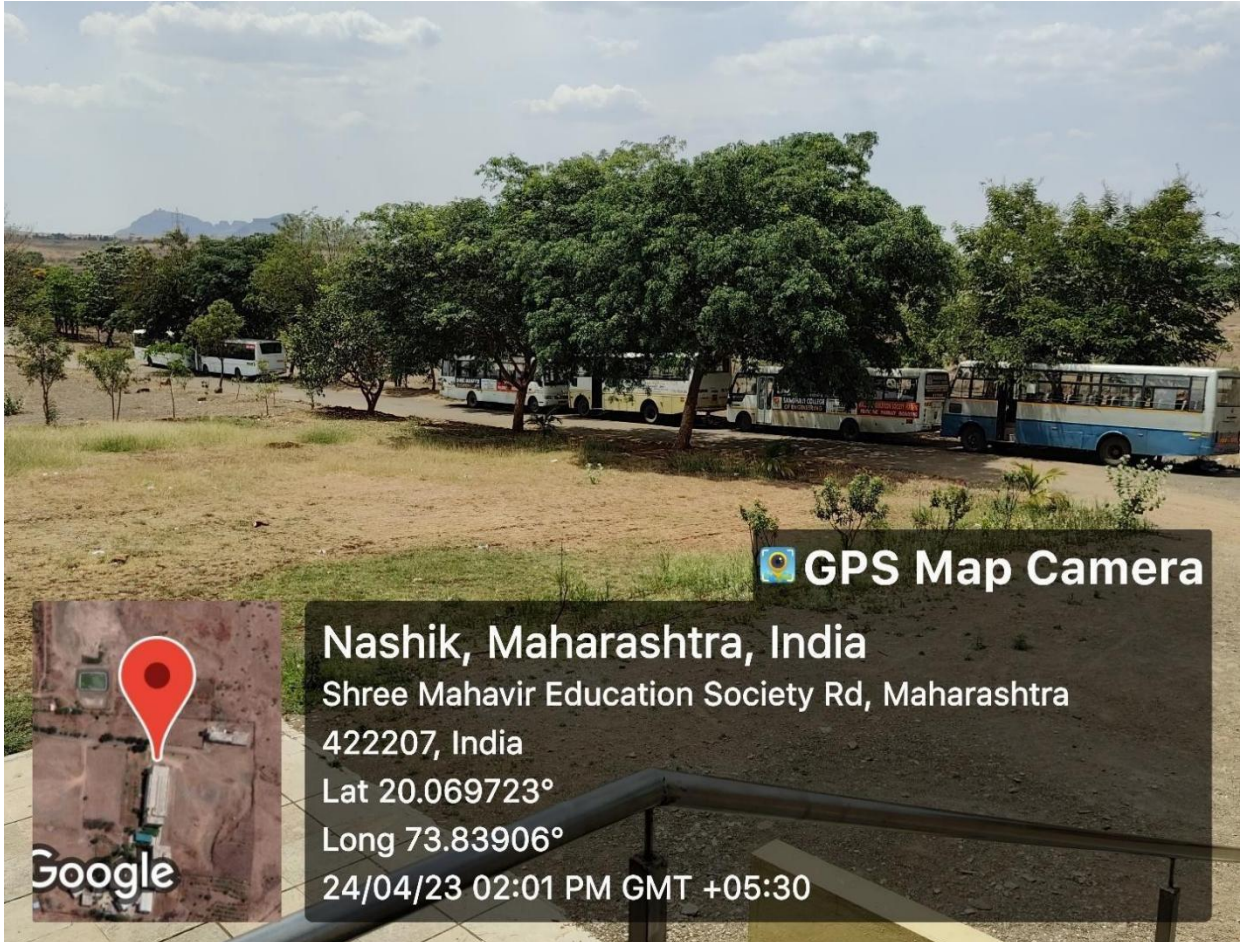
3R9Q+79J, Shree Mahavir Education Society Rd, Maharashtra 422207, India

Lat 20.067868°


Long 73.83804°

19/06/24 10:57 AM GMT +05:30

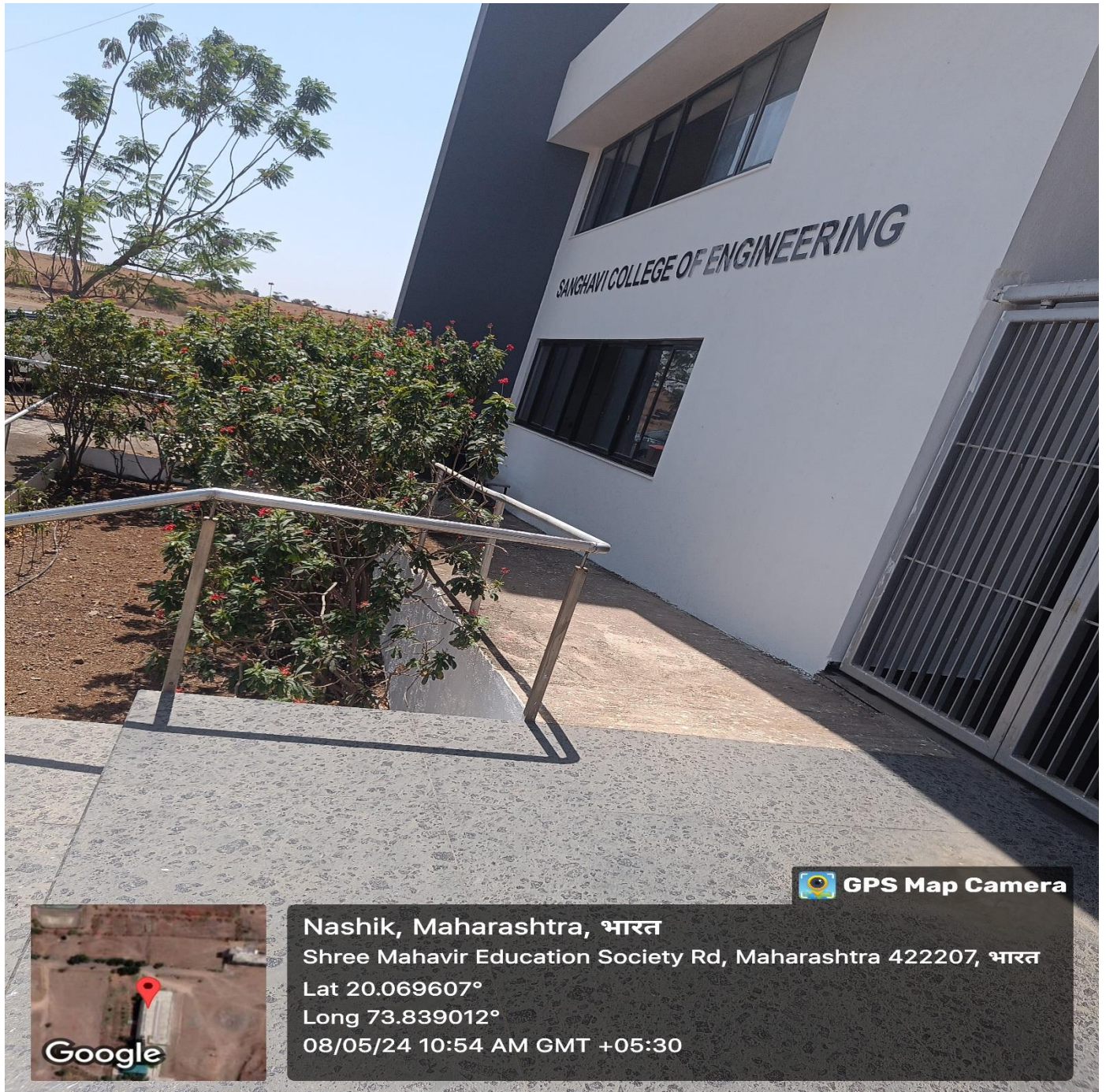
## BUSES



# RAMP



## RAMP



 **GPS Map Camera**



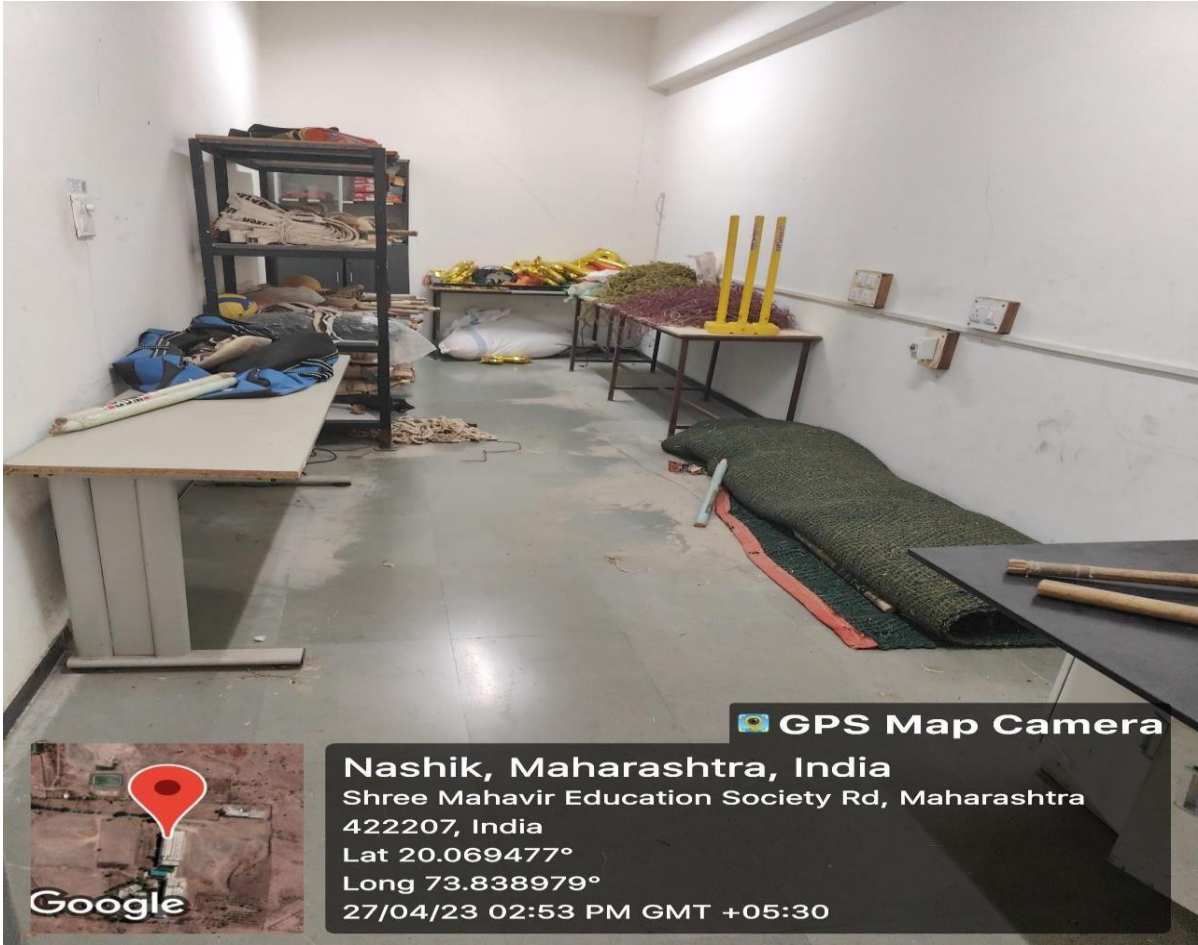
Nashik, Maharashtra, भारत  
Shree Mahavir Education Society Rd, Maharashtra 422207, भारत  
Lat 20.069607°  
Long 73.839012°  
08/05/24 10:54 AM GMT +05:30

*Shree Mahavir Education Society's*  
**SANGHAVI COLLEGE OF ENGINEERING, NASHIK**  
*(Approved by AICTE, DTE & Affiliated to Savitribai Phule Pune University)*

## ***F: Sports***

***Address:***  
***Sanghavi College of Engineering,***  
***Mhasrul-Varvandi Road, Varvandi, Nashik-422202 Maharashtra, India.***  
***Website: - [engineering.shreemahavir.org](http://engineering.shreemahavir.org)***

# SPORTS ROOM



GPS Map Camera



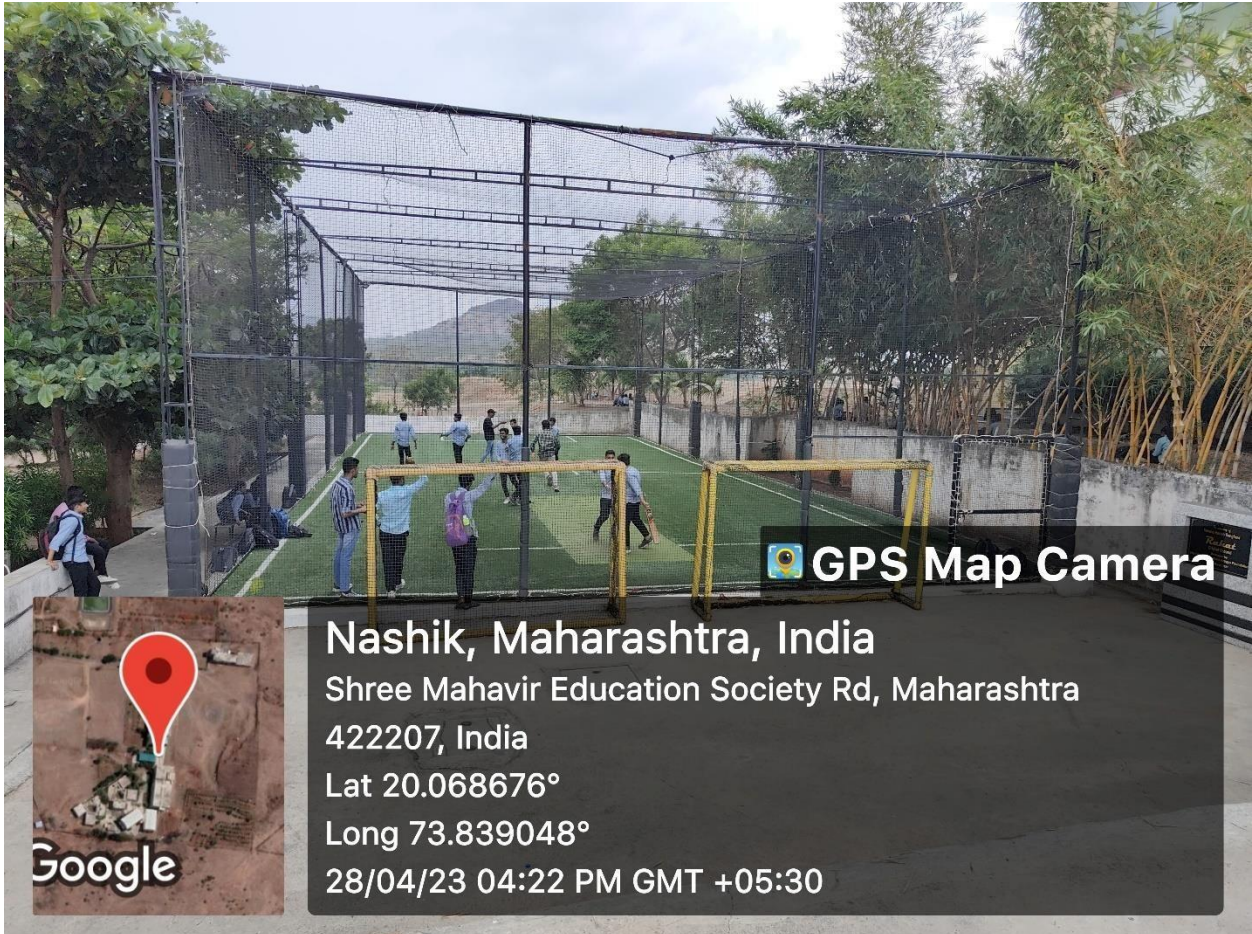
**Nashik, Maharashtra, India**  
Shree Mahavir Education Society Rd, Maharashtra  
422207, India  
Lat 20.069477°  
Long 73.838979°  
27/04/23 02:53 PM GMT +05:30

# GROUND





# TURF



## INDOOR GAMES



 **GPS Map Camera**



Nashik, Maharashtra, India  
Shree Mahavir Education Society Rd, Maharashtra 422207, India  
Lat 20.069421°  
Long 73.838996°  
08/05/24 10:29 AM GMT +05:30